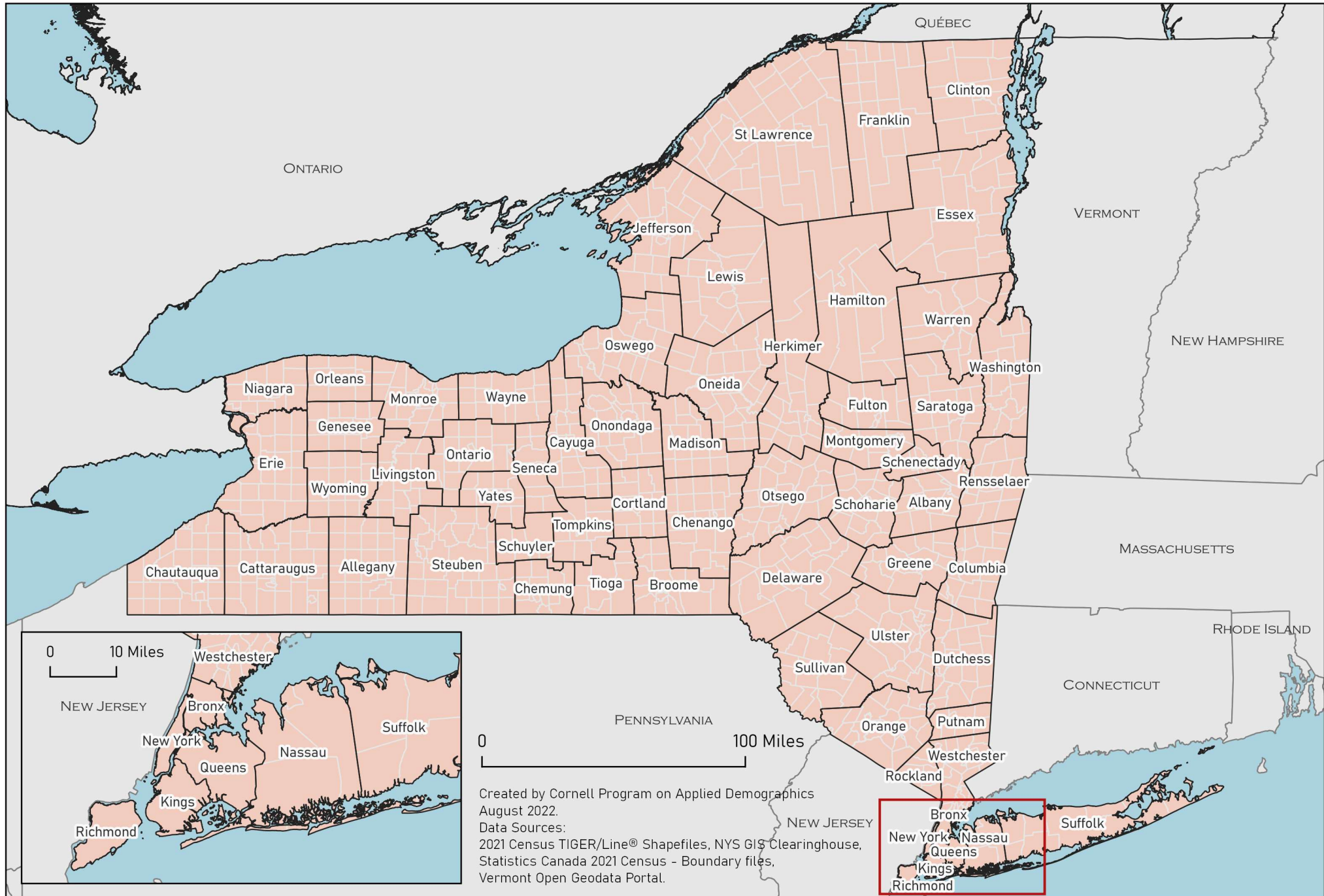


Counties and County Subdivisions in New York State



New York State County FIPS Codes

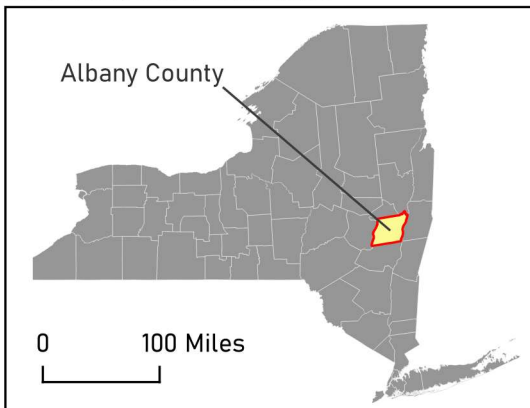
Albany	001	Niagara	063
Allegany	003	Oneida	065
Bronx	005	Onondaga	067
Broome	007	Ontario	069
Cattaraugus	009	Orange	071
Cayuga	011	Orleans	073
Chautauqua	013	Oswego	075
Chemung	015	Otsego	077
Chenango	017	Putnam	079
Clinton	019	Queens	081
Columbia	021	Rensselaer	083
Cortland	023	Richmond	085
Delaware	025	Rockland	087
Dutchess	027	St. Lawrence	089
Erie	029	Saratoga	091
Essex	031	Schenectady	093
Franklin	033	Schoharie	095
Fulton	035	Schuyler	097
Genesee	037	Seneca	099
Greene	039	Steuben	101
Hamilton	041	Suffolk	103
Herkimer	043	Sullivan	105
Jefferson	045	Tioga	107
Kings	047	Tompkins	109
Lewis	049	Ulster	111
Livingston	051	Warren	113
Madison	053	Washington	115
Monroe	055	Wayne	117
Montgomery	057	Westchester	119
Nassau	059	Wyoming	121
New York	061	Yates	123

Albany County, New York

Towns, Cities, American Indian Reservations, and Incorporated Villages



New York State Counties



- Village
- Town
- City

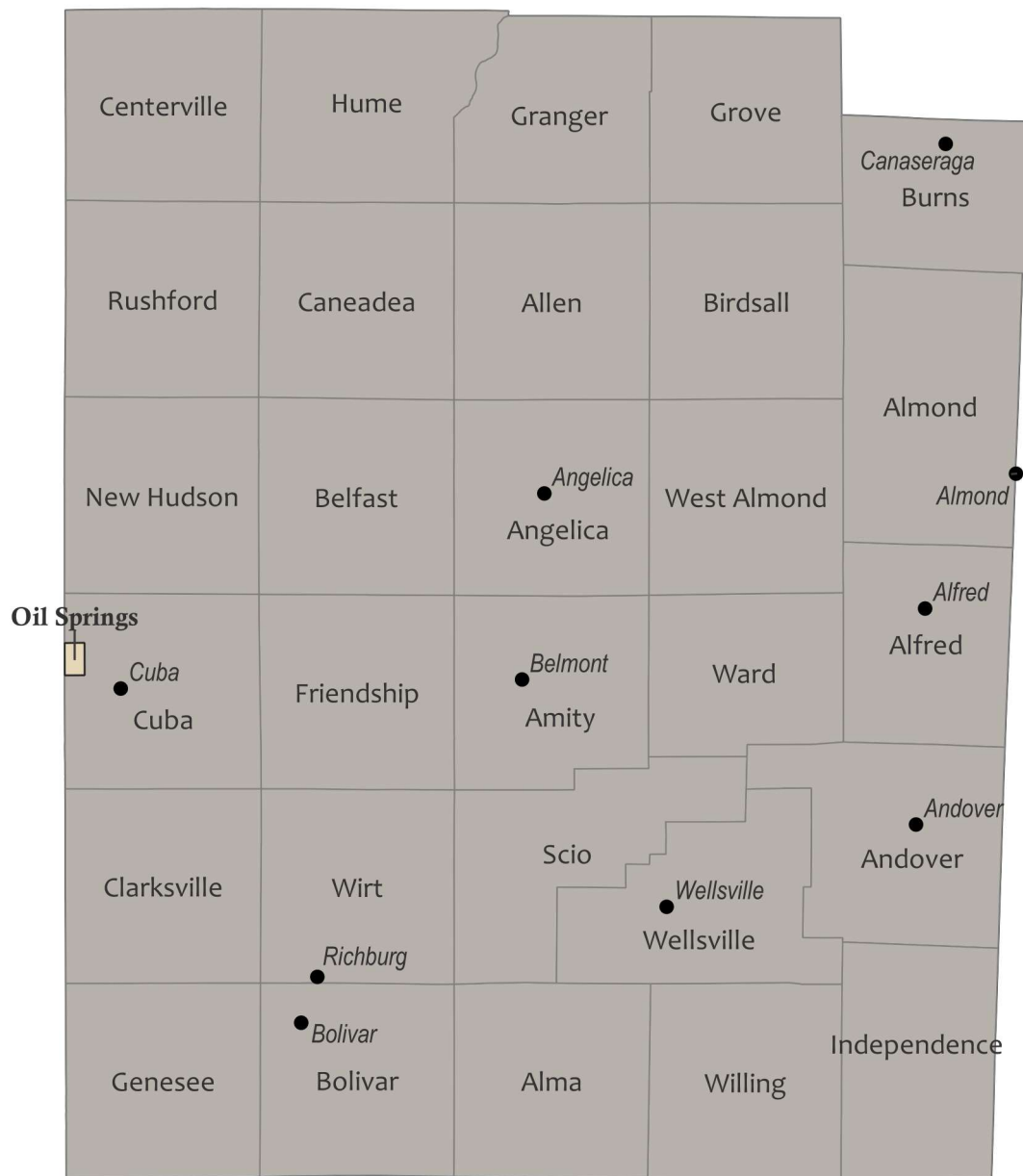
0 10 Miles

Created by Cornell Program on Applied Demographics.
August 2022.
Data Source: NYS GIS Clearinghouse - Civil Boundaries.

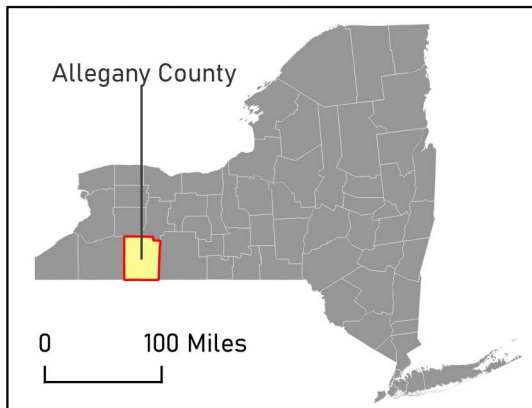


Allegany County, New York

Towns, Cities, American Indian Reservations, and Incorporated Villages



New York State Counties



- Village
- Town
- Indian Reservation

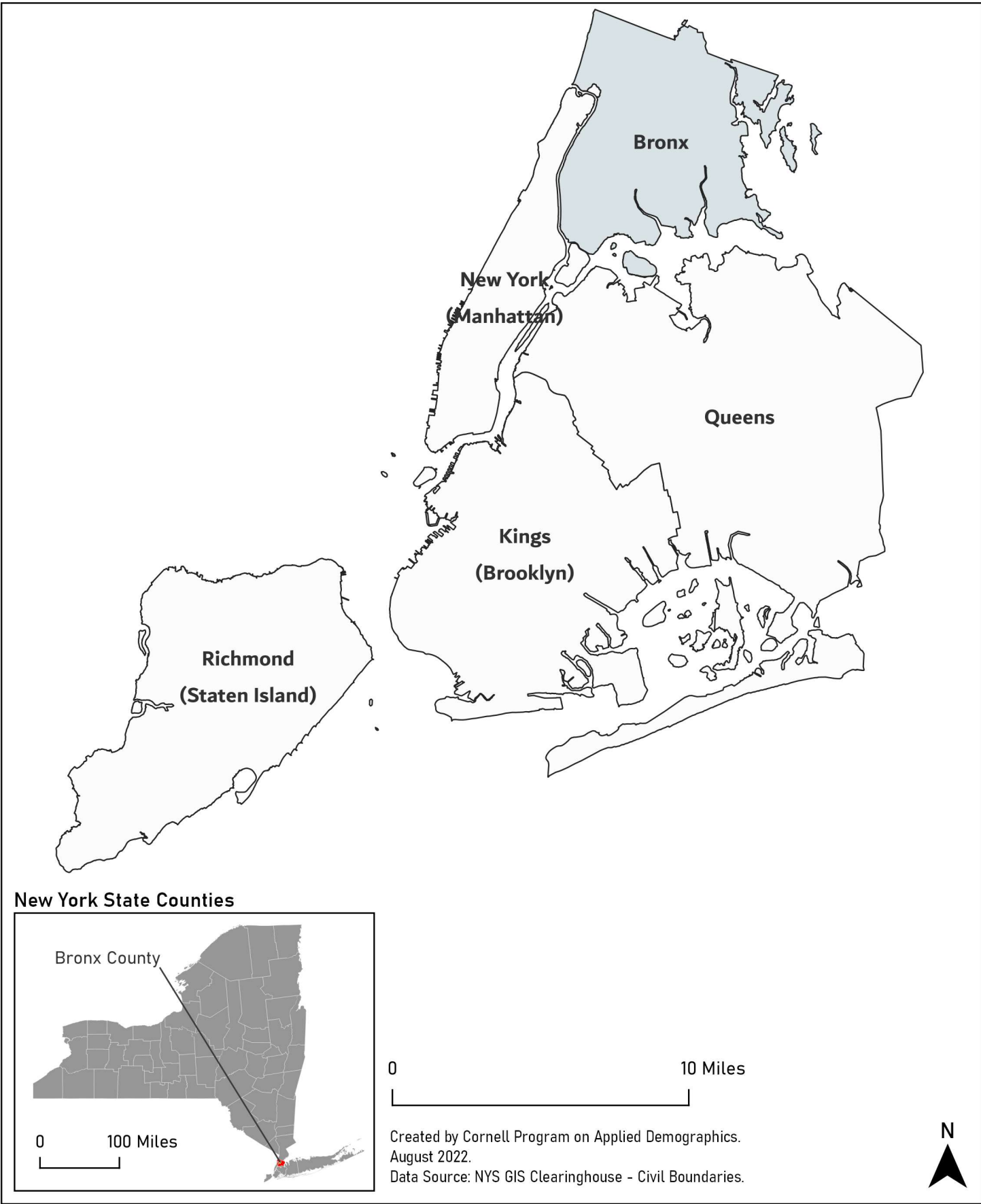
0 10 Miles

Created by Cornell Program on Applied Demographics.
August 2022.
Data Source: NYS GIS Clearinghouse - Civil Boundaries.



Bronx County, New York

Part of New York City



New York State Counties



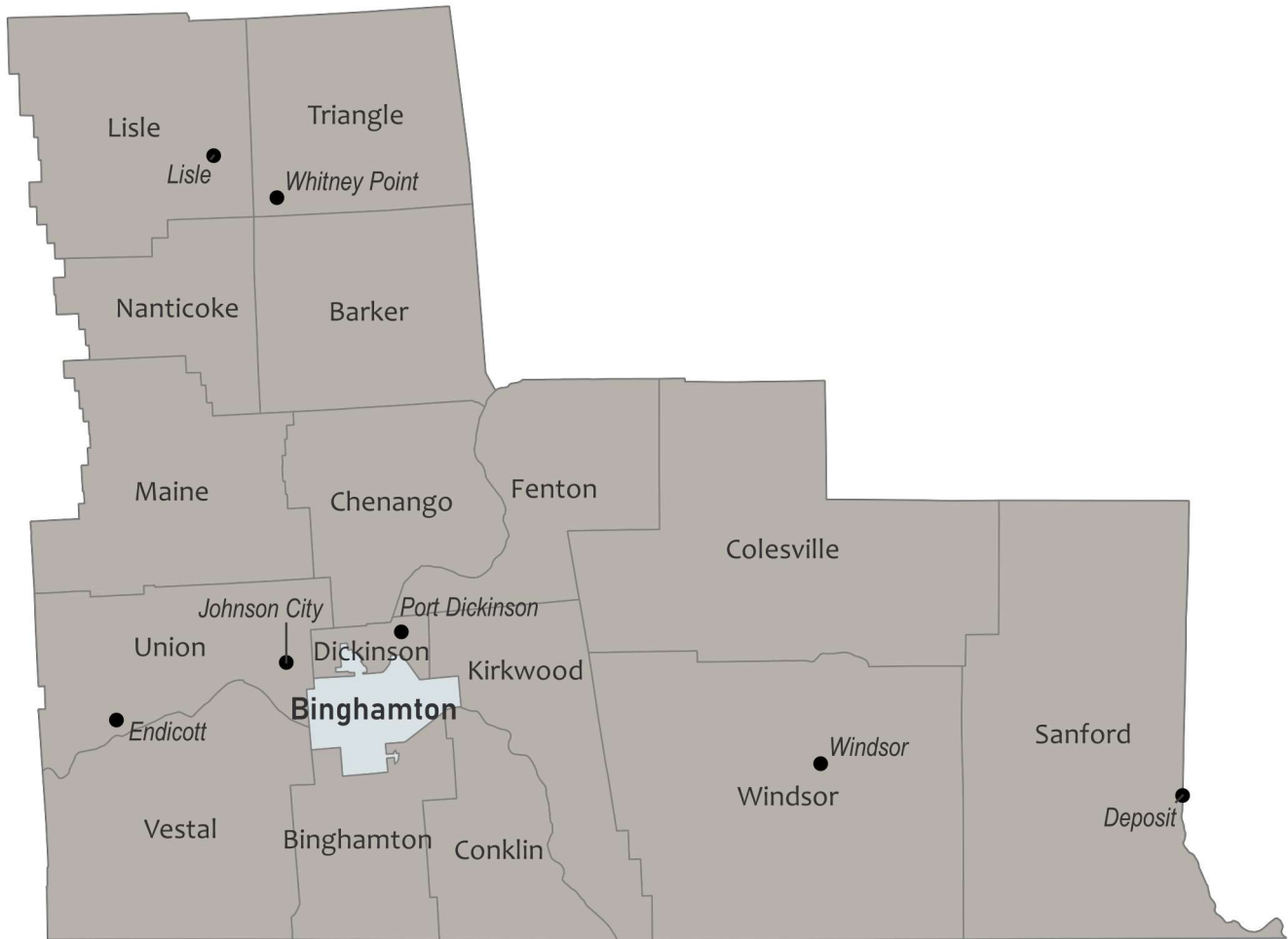
0 10 Miles

Created by Cornell Program on Applied Demographics.
August 2022.
Data Source: NYS GIS Clearinghouse - Civil Boundaries.

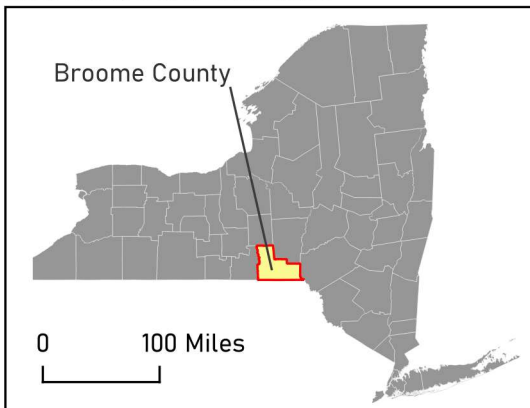


Broome County, New York

Towns, Cities, American Indian Reservations, and Incorporated Villages



New York State Counties



- Village
- Town
- City

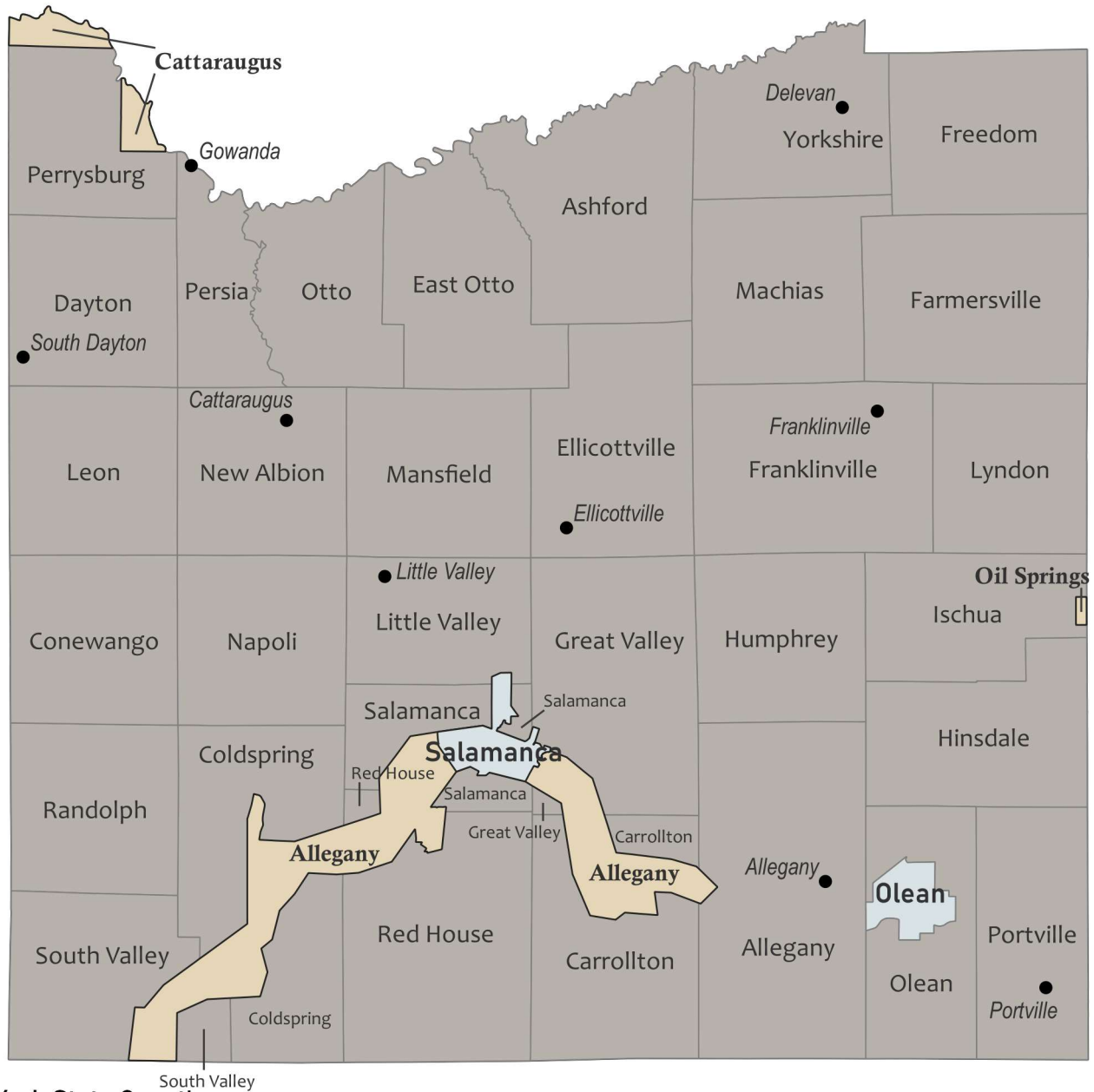
0 10 Miles

Created by Cornell Program on Applied Demographics.
August 2022.
Data Source: NYS GIS Clearinghouse - Civil Boundaries.

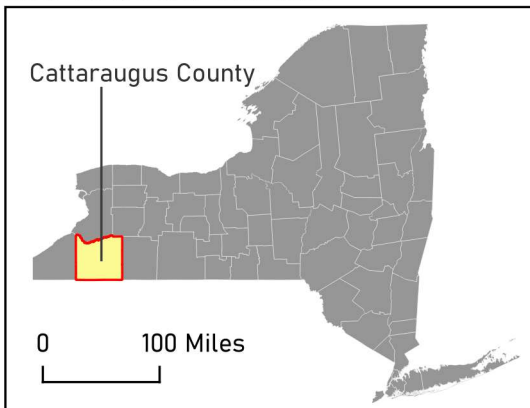


Cattaraugus County, New York

Towns, Cities, American Indian Reservations, and Incorporated Villages



New York State Counties



- Village
- Town
- City
- Indian Reservation

0 10 Miles

Created by Cornell Program on Applied Demographics.
August 2022.
Data Source: NYS GIS Clearinghouse - Civil Boundaries.



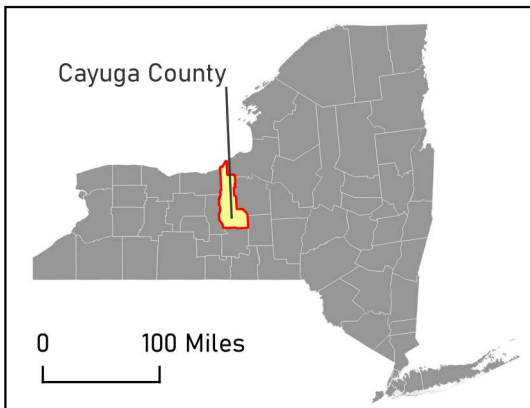
Cayuga County, New York

Towns, Cities, American Indian Reservations, and Incorporated Villages

- Village
- Town
- City



New York State Counties



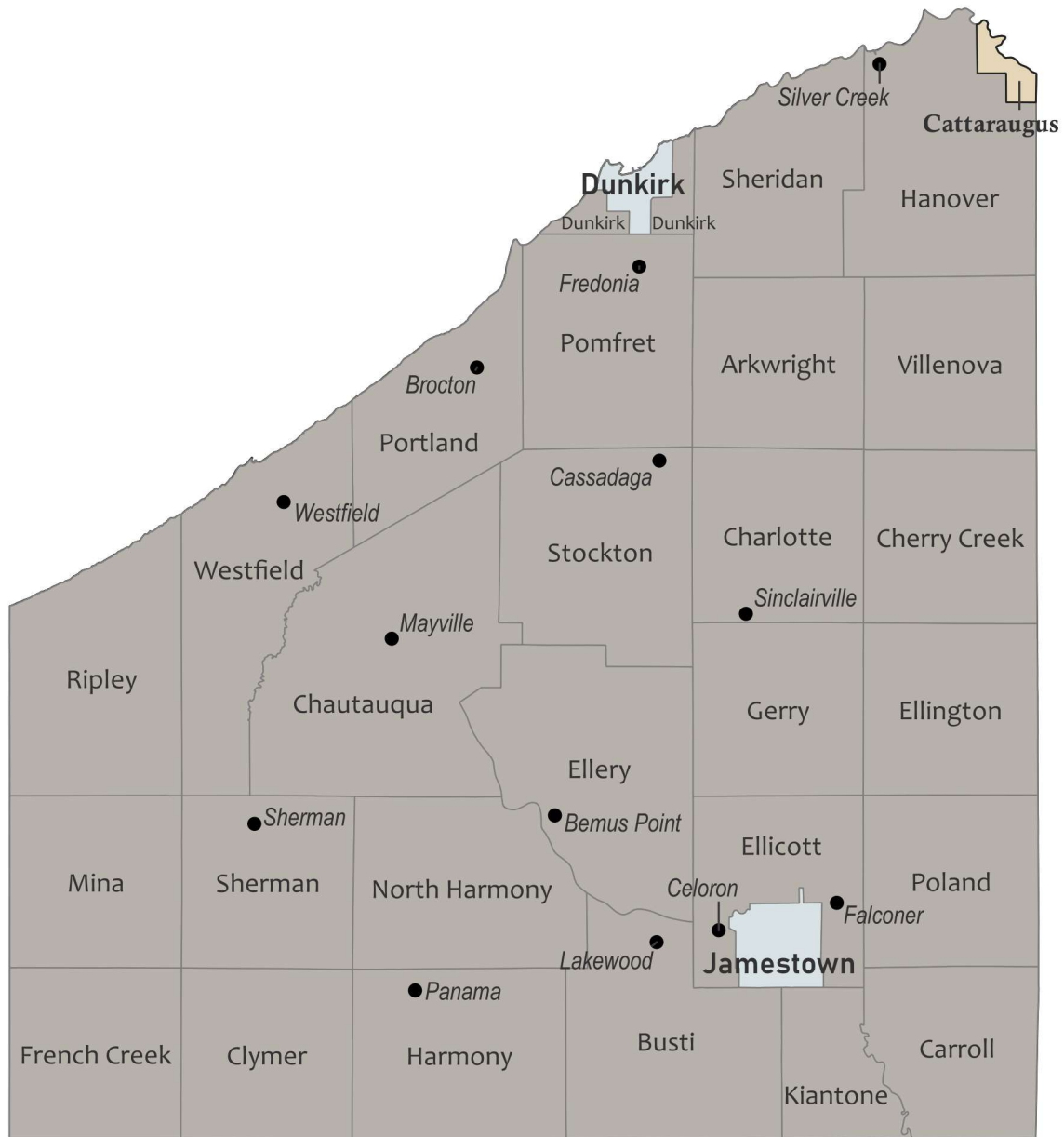
0 10 Miles

Created by Cornell Program on Applied Demographics.
August 2022.
Data Source: NYS GIS Clearinghouse - Civil Boundaries.

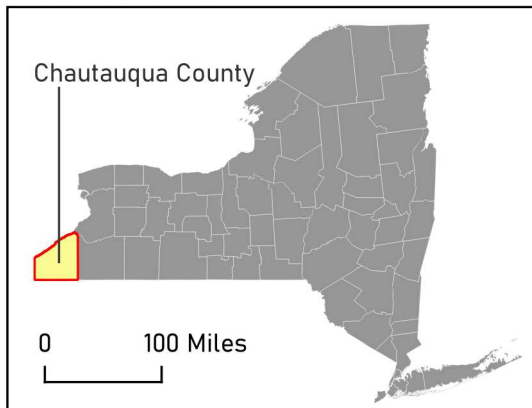


Chautauqua County, New York

Towns, Cities, American Indian Reservations, and Incorporated Villages



New York State Counties



- Village
- Town
- City
- Indian Reservation

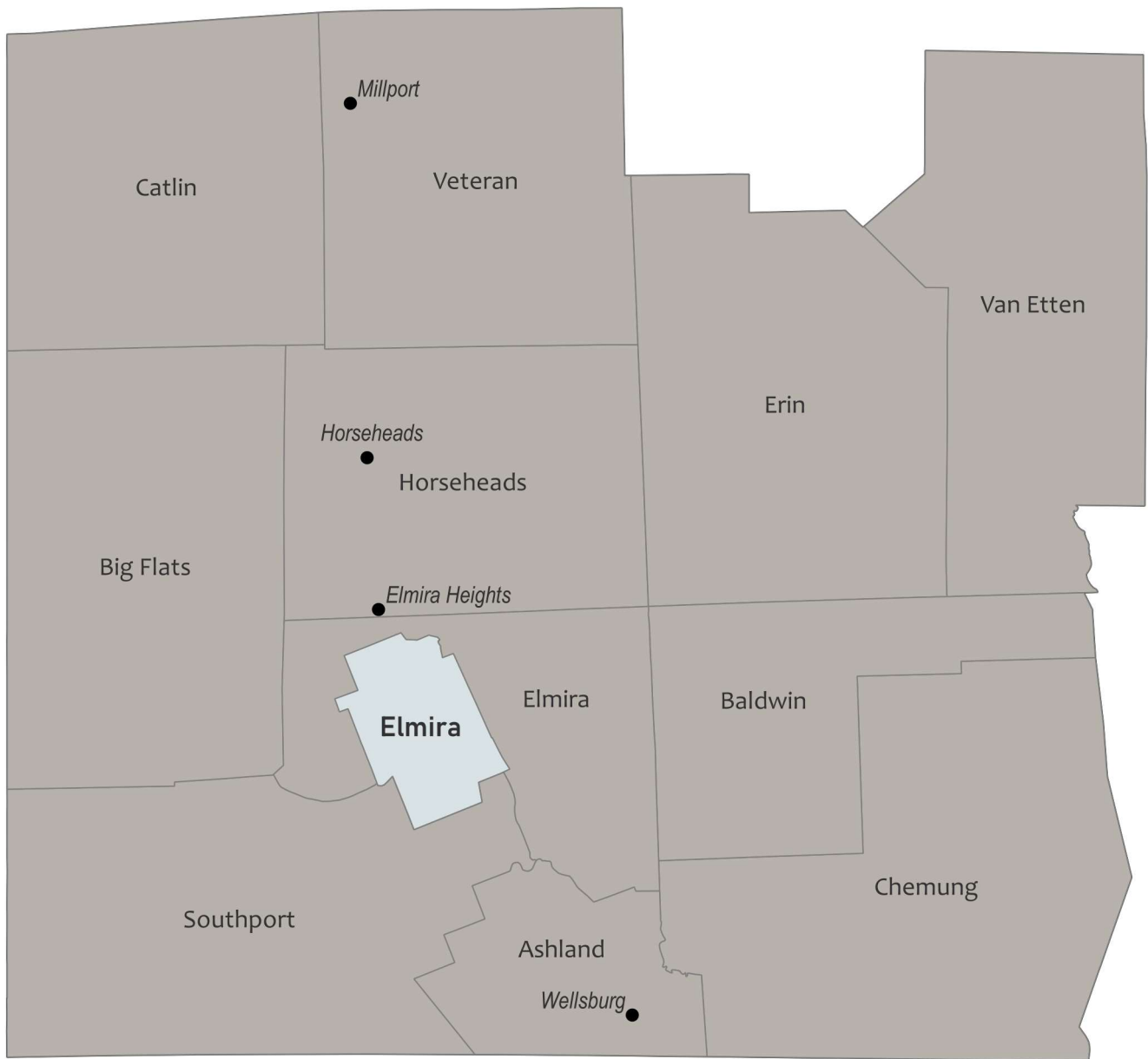
0 10 Miles

Created by Cornell Program on Applied Demographics.
August 2022.
Data Source: NYS GIS Clearinghouse - Civil Boundaries.

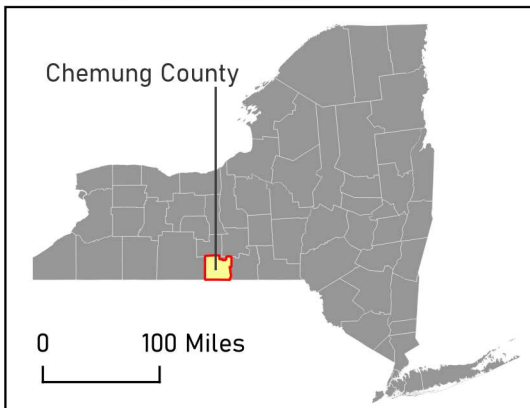


Chemung County, New York

Towns, Cities, American Indian Reservations, and Incorporated Villages



New York State Counties



- Village
- Town
- City

0 10 Miles

Created by Cornell Program on Applied Demographics.
August 2022.
Data Source: NYS GIS Clearinghouse - Civil Boundaries.



Chenango County, New York

Towns, Cities, American Indian Reservations, and Incorporated Villages



New York State Counties



- Village
- Town
- City

0 10 Miles

Created by Cornell Program on Applied Demographics.
August 2022.
Data Source: NYS GIS Clearinghouse - Civil Boundaries.

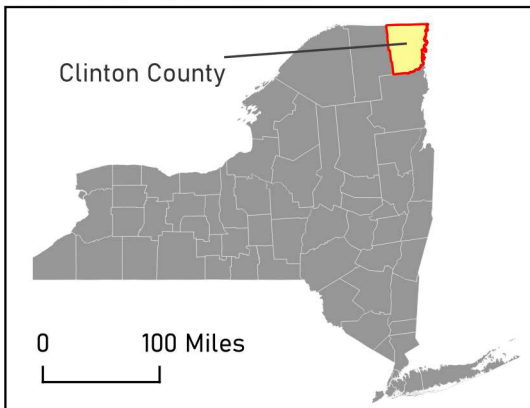


Clinton County, New York

Towns, Cities, American Indian Reservations, and Incorporated Villages



New York State Counties



- Village
- Town
- City

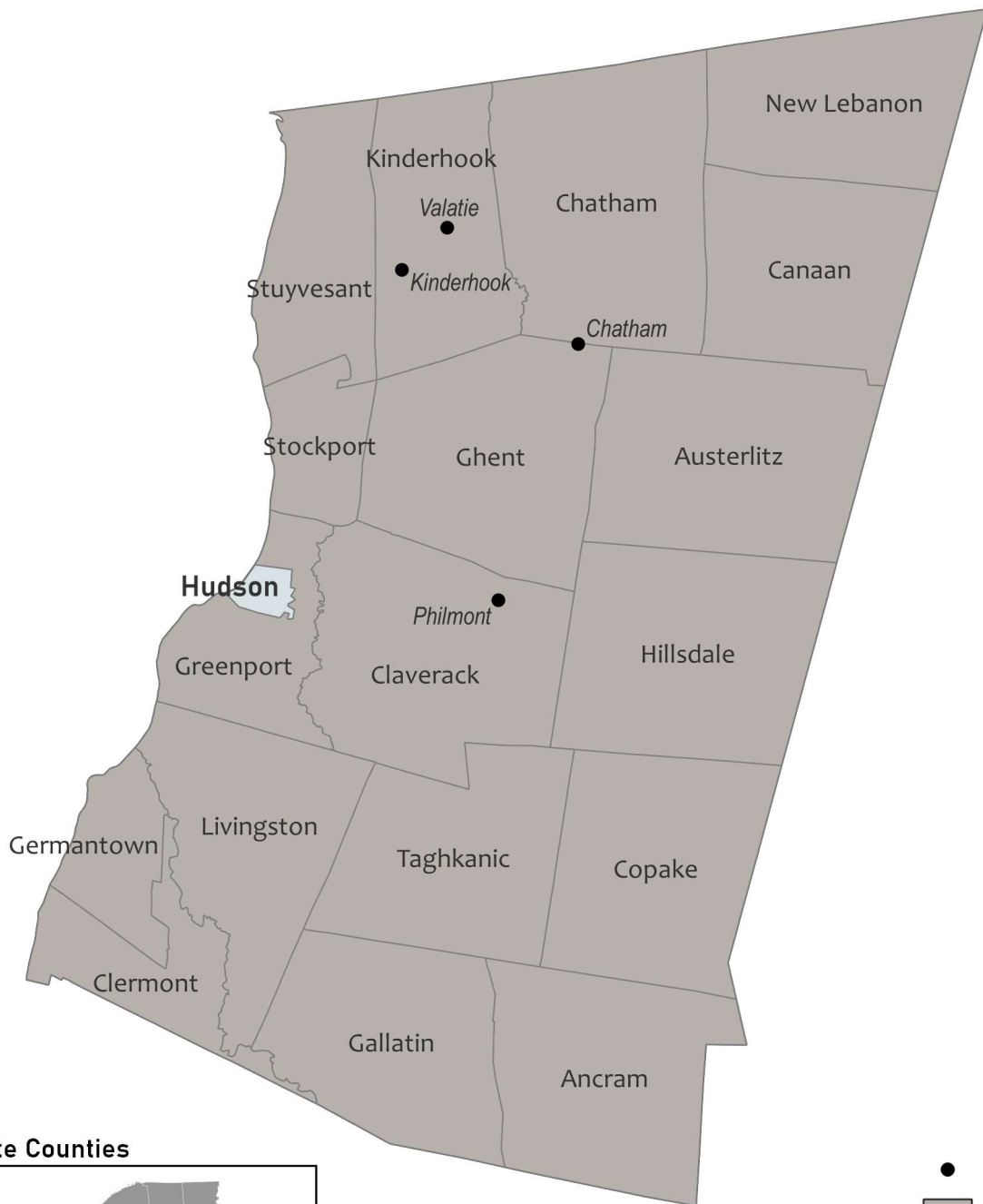
0 10 Miles

Created by Cornell Program on Applied Demographics.
August 2022.
Data Source: NYS GIS Clearinghouse - Civil Boundaries.

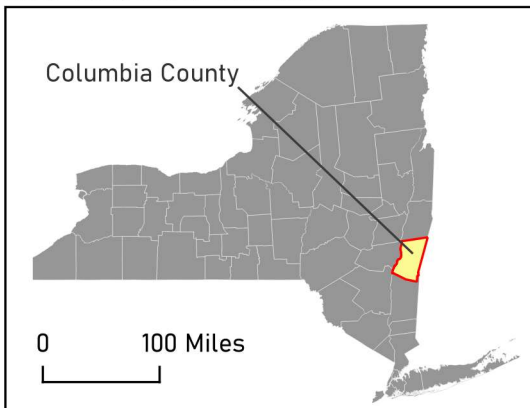


Columbia County, New York

Towns, Cities, American Indian Reservations, and Incorporated Villages



New York State Counties



- Village
- Town
- City

0 10 Miles

Created by Cornell Program on Applied Demographics.
August 2022.
Data Source: NYS GIS Clearinghouse - Civil Boundaries.

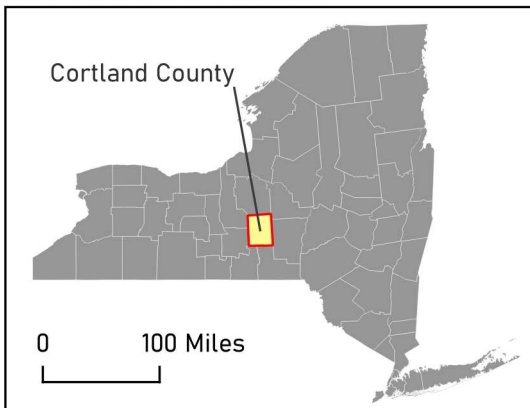


Cortland County, New York

Towns, Cities, American Indian Reservations, and Incorporated Villages



New York State Counties



- Village
- Town
- City

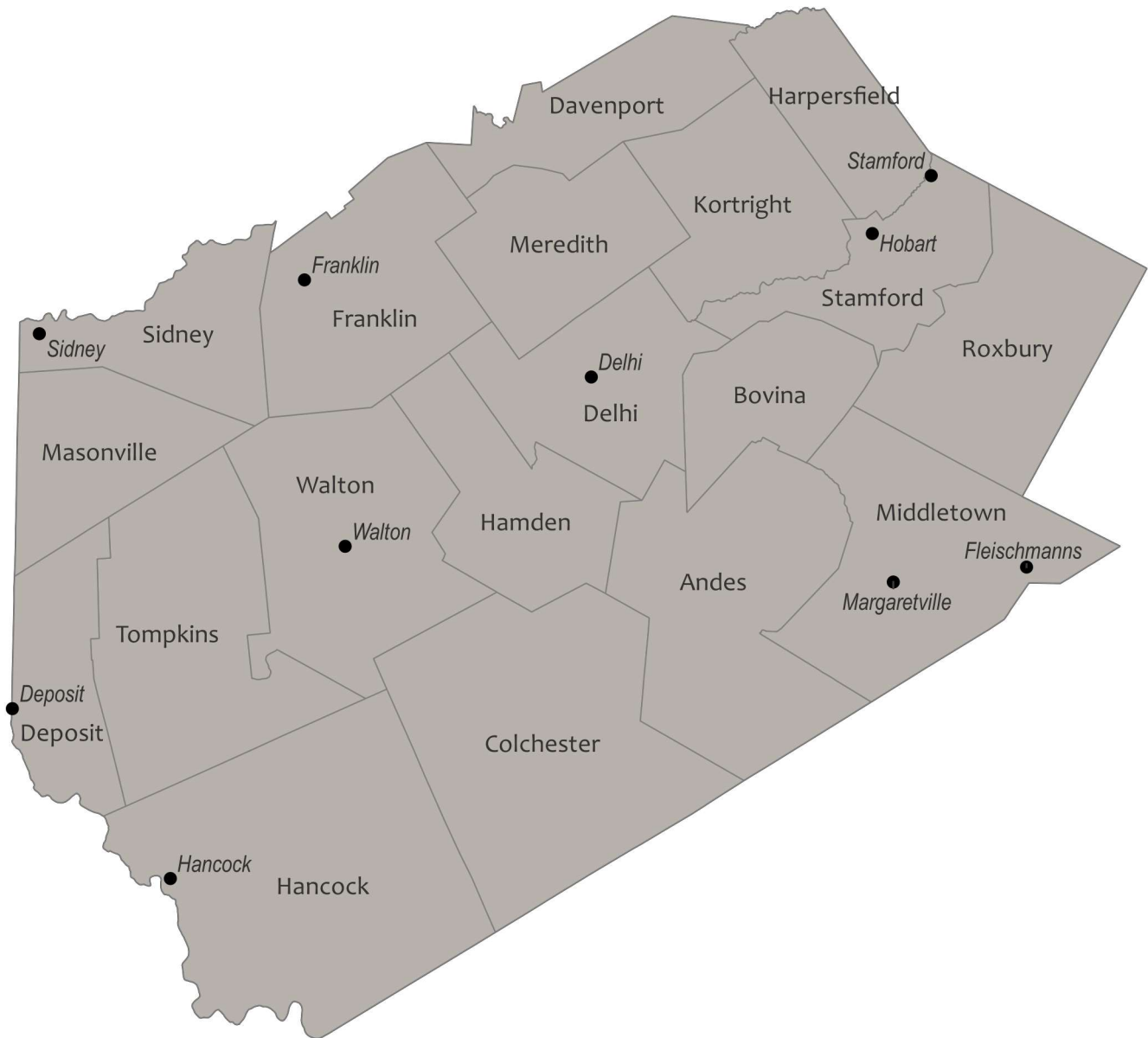
0 10 Miles

Created by Cornell Program on Applied Demographics.
August 2022.
Data Source: NYS GIS Clearinghouse - Civil Boundaries.

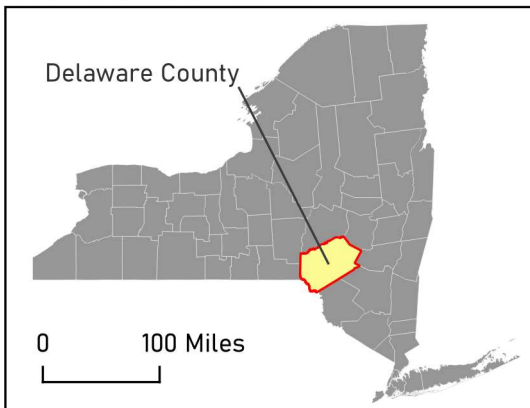


Delaware County, New York

Towns, Cities, American Indian Reservations, and Incorporated Villages



New York State Counties



- Village
- Town

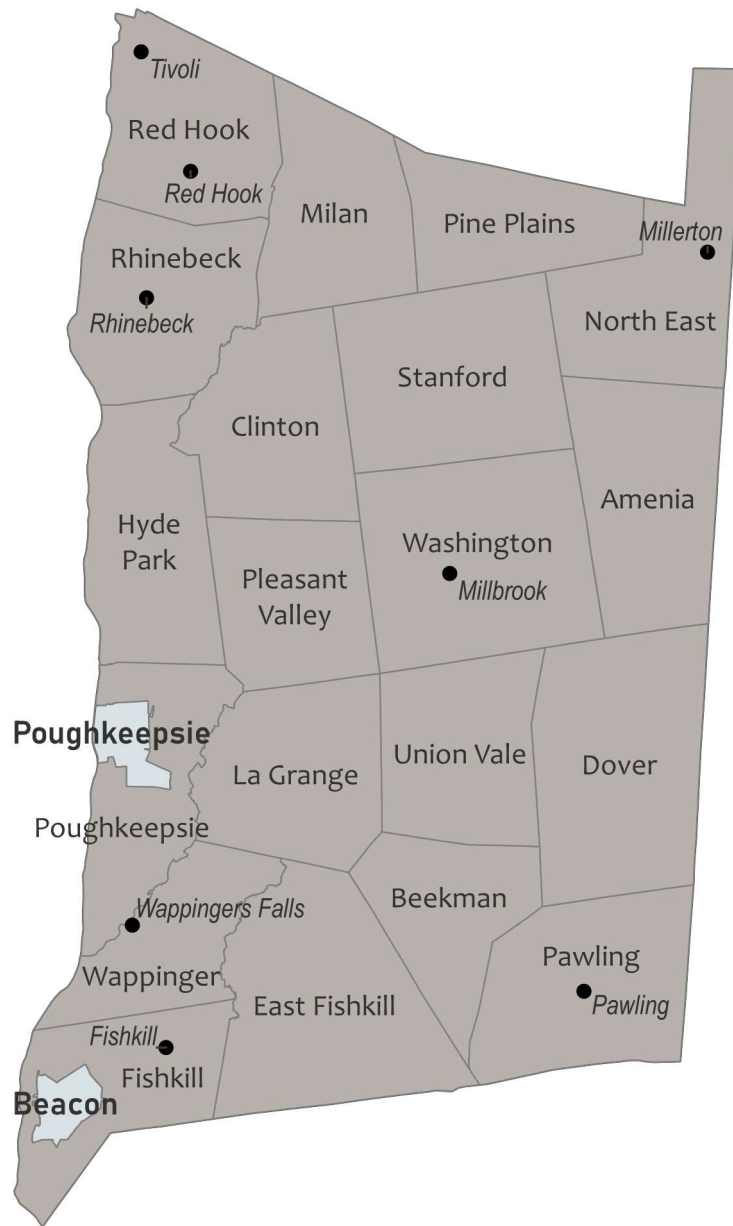
0 10 Miles

Created by Cornell Program on Applied Demographics.
August 2022.
Data Source: NYS GIS Clearinghouse - Civil Boundaries.

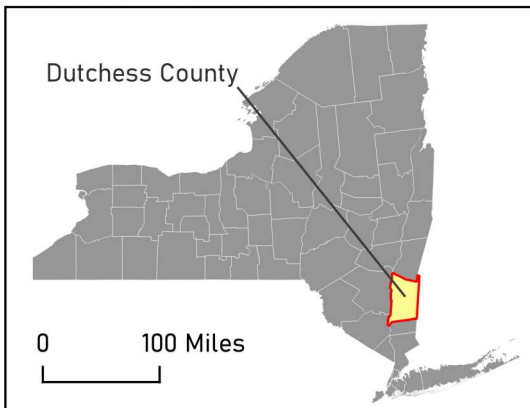


Dutchess County, New York

Towns, Cities, American Indian Reservations, and Incorporated Villages



New York State Counties



- Village
- Town
- City

0 10 Miles

Created by Cornell Program on Applied Demographics.
August 2022.
Data Source: NYS GIS Clearinghouse - Civil Boundaries.

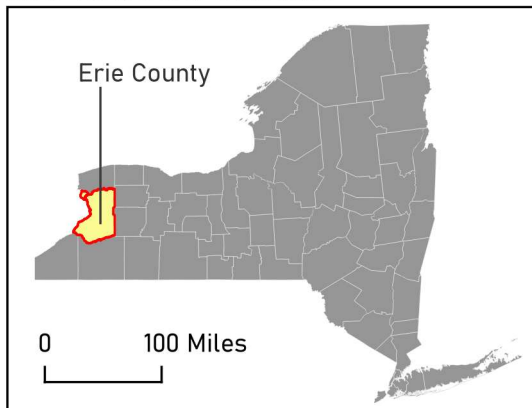


Erie County, New York

Towns, Cities, American Indian Reservations, and Incorporated Villages



New York State Counties



- Village
- Town
- City
- Indian Reservation

0 10 Miles

Created by Cornell Program on Applied Demographics.
August 2022.
Data Source: NYS GIS Clearinghouse - Civil Boundaries.

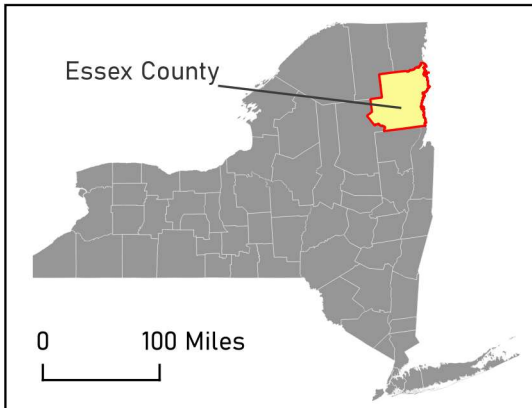


Essex County, New York

Towns, Cities, American Indian Reservations, and Incorporated Villages



New York State Counties



- Village
- Town

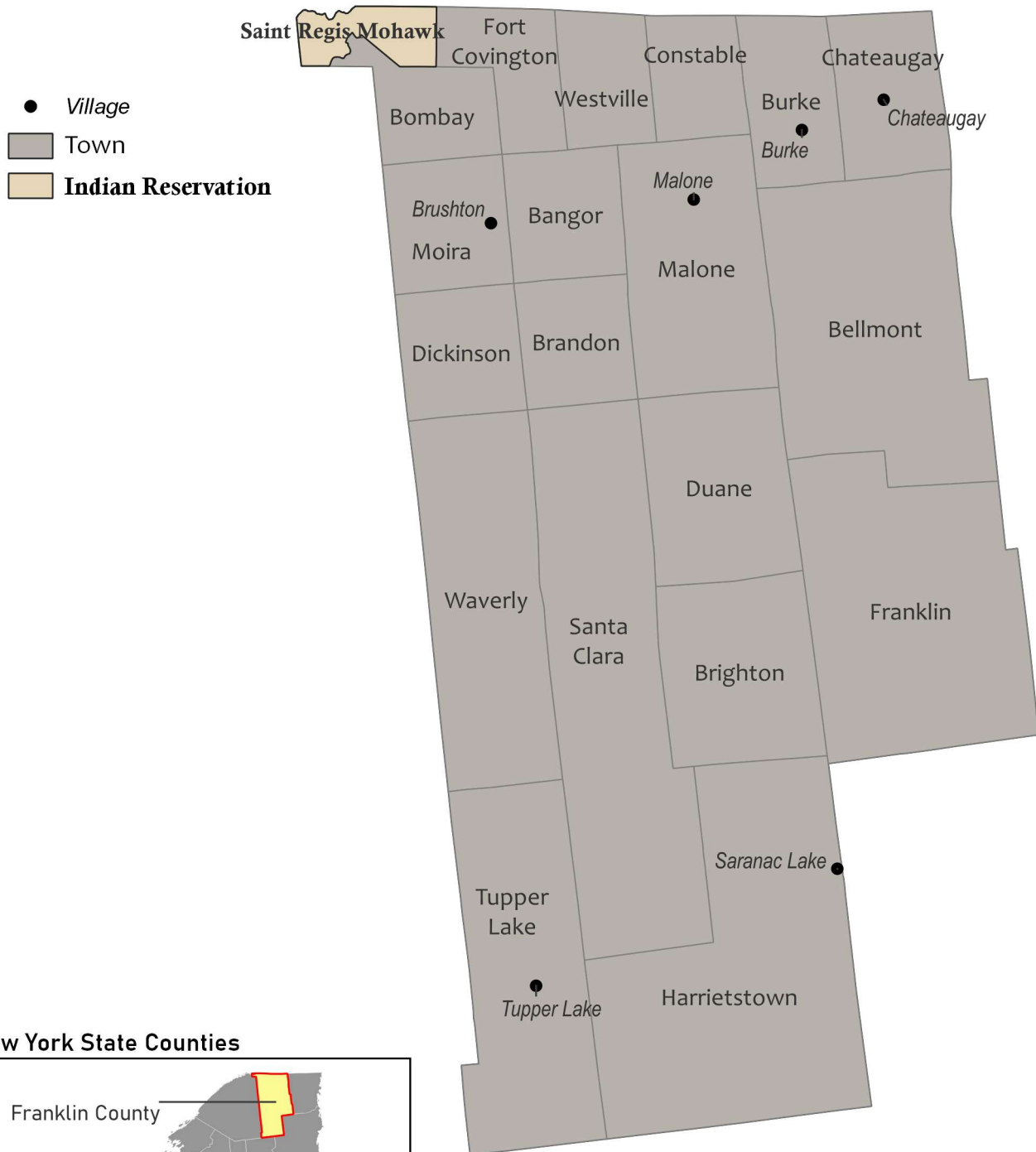
0 10 Miles

Created by Cornell Program on Applied Demographics.
August 2022.
Data Source: NYS GIS Clearinghouse - Civil Boundaries.

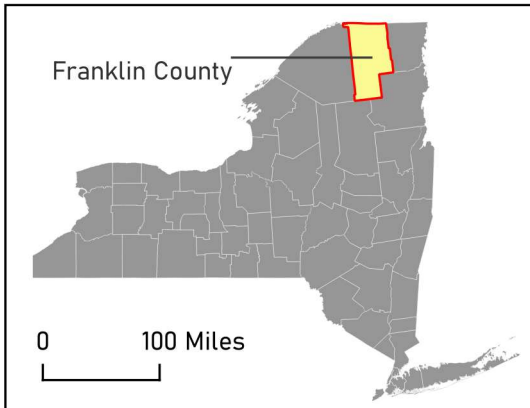


Franklin County, New York

Towns, Cities, American Indian Reservations, and Incorporated Villages



New York State Counties



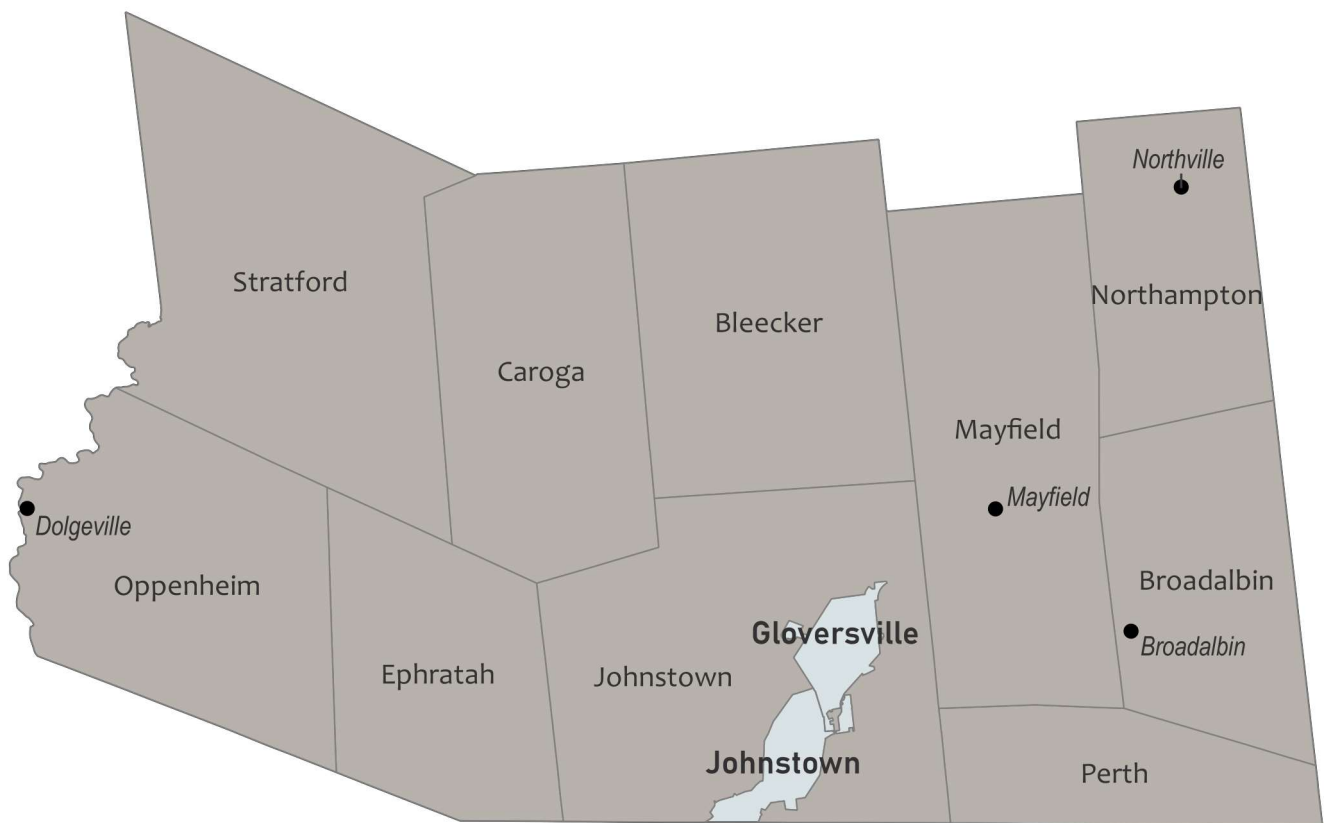
0 10 Miles

Created by Cornell Program on Applied Demographics.
August 2022.
Data Source: NYS GIS Clearinghouse - Civil Boundaries.

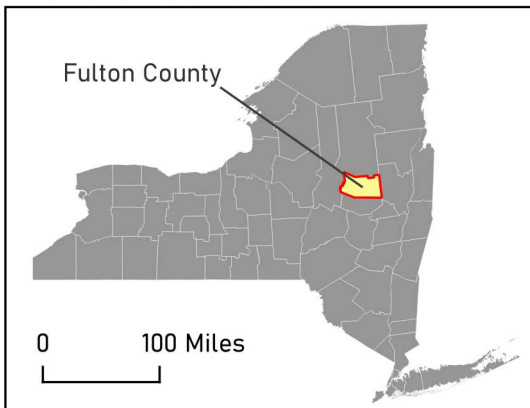


Fulton County, New York

Towns, Cities, American Indian Reservations, and Incorporated Villages



New York State Counties



- Village
- Town
- City

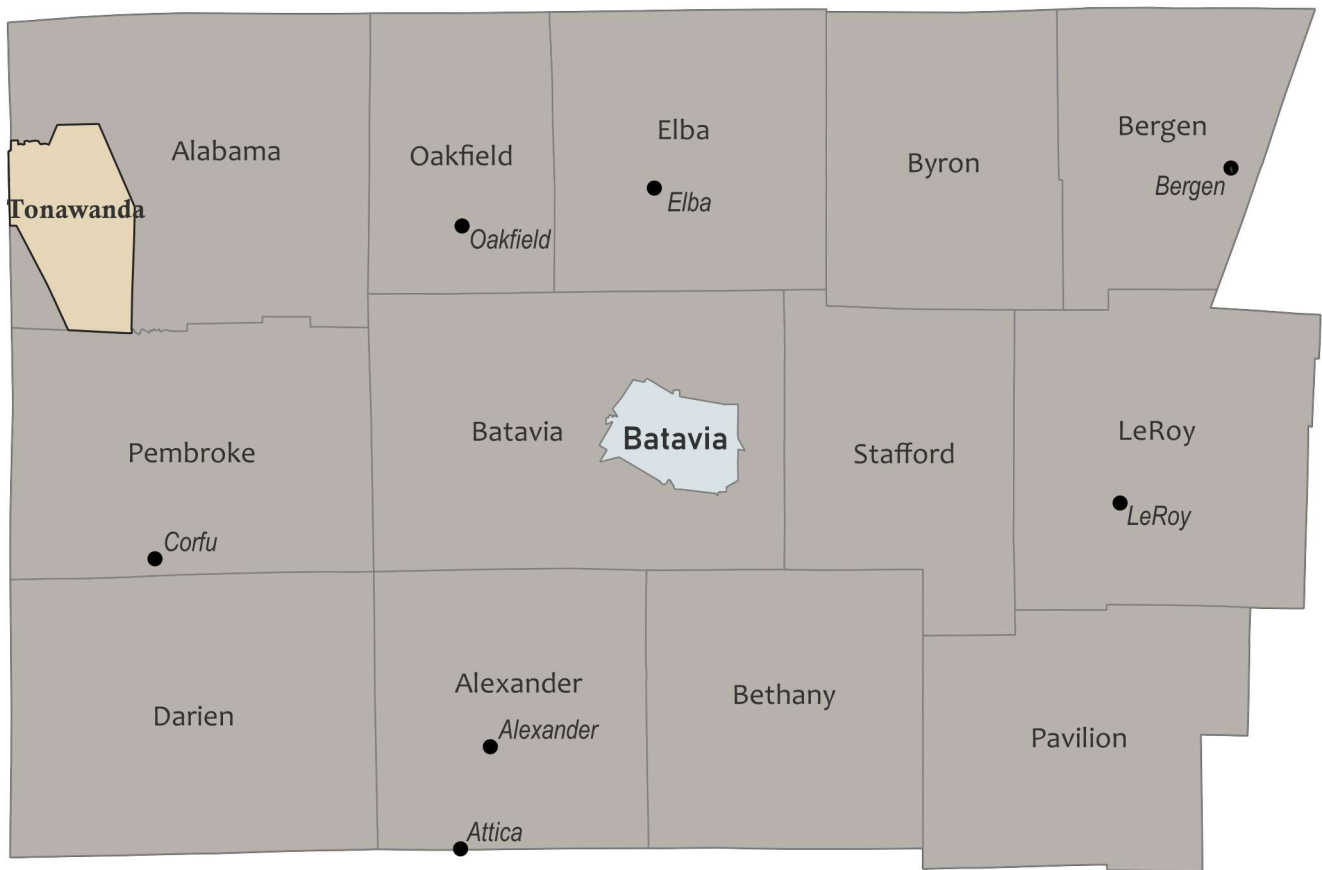
0 10 Miles

Created by Cornell Program on Applied Demographics.
August 2022.
Data Source: NYS GIS Clearinghouse - Civil Boundaries.

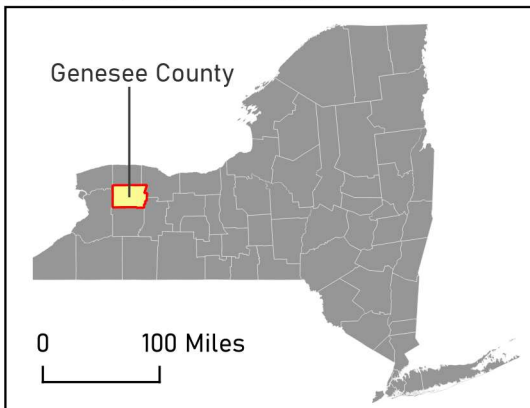


Genesee County, New York

Towns, Cities, American Indian Reservations, and Incorporated Villages



New York State Counties



- Village
- Town
- City
- Indian Reservation

0 10 Miles

Created by Cornell Program on Applied Demographics.
August 2022.
Data Source: NYS GIS Clearinghouse - Civil Boundaries.

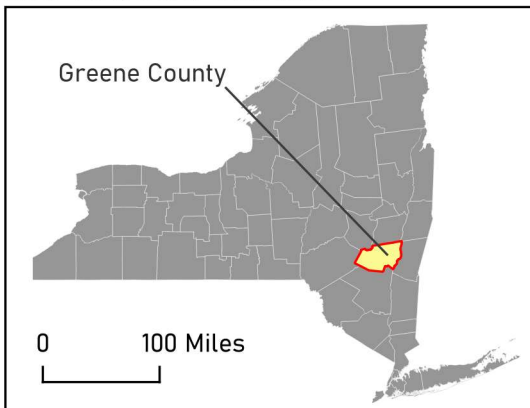


Greene County, New York

Towns, Cities, American Indian Reservations, and Incorporated Villages



New York State Counties



- Village
- Town

0 10 Miles

Created by Cornell Program on Applied Demographics.
August 2022.
Data Source: NYS GIS Clearinghouse - Civil Boundaries.

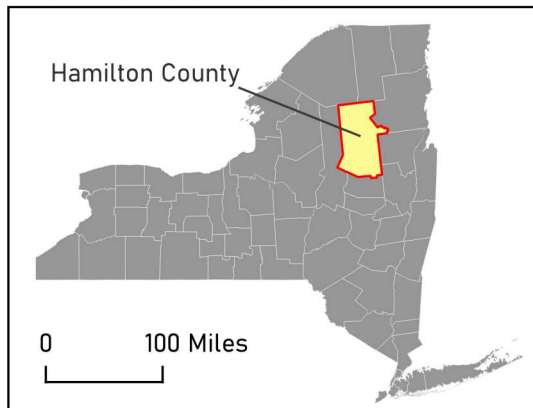


Hamilton County, New York

Towns, Cities, American Indian Reservations, and Incorporated Villages



New York State Counties



0 10 Miles

Created by Cornell Program on Applied Demographics.
August 2022.
Data Source: NYS GIS Clearinghouse - Civil Boundaries.

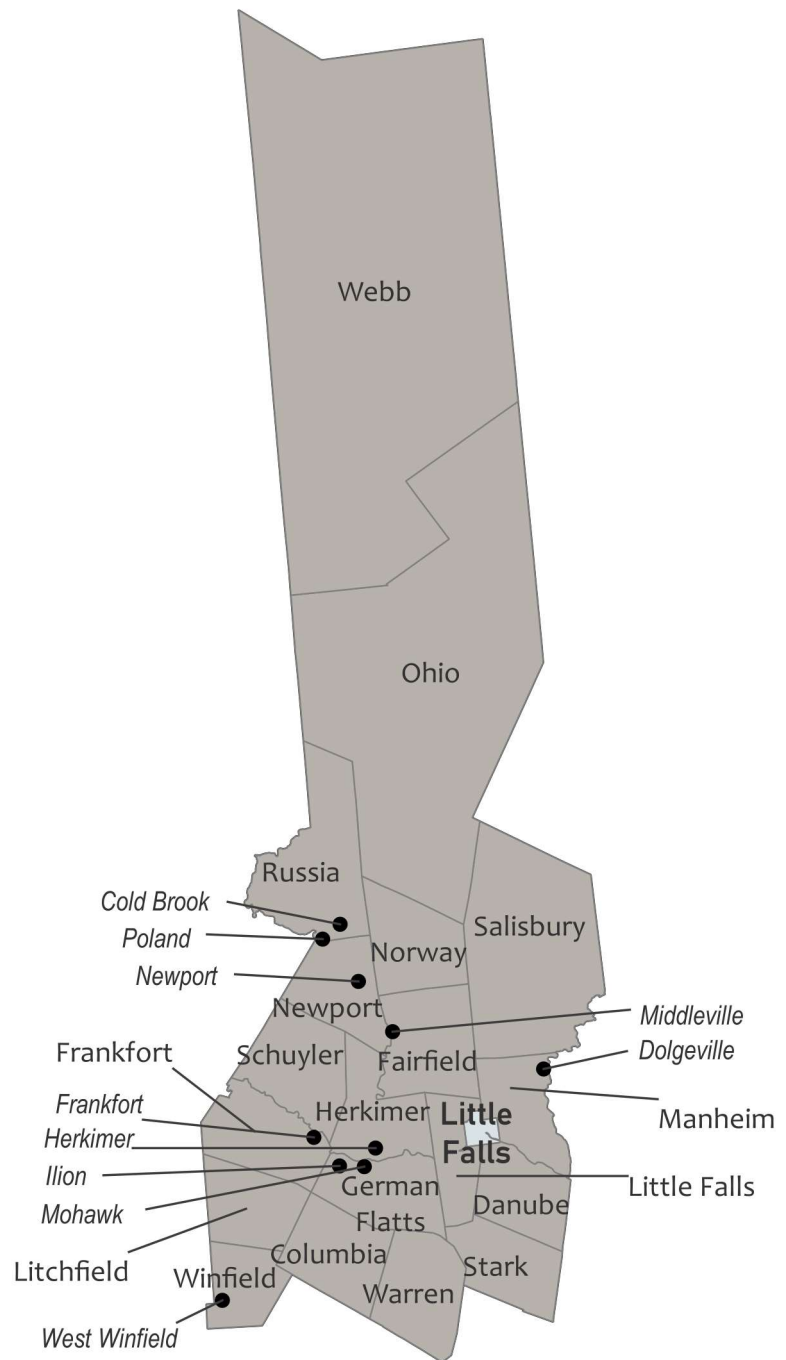
● Village
■ Town



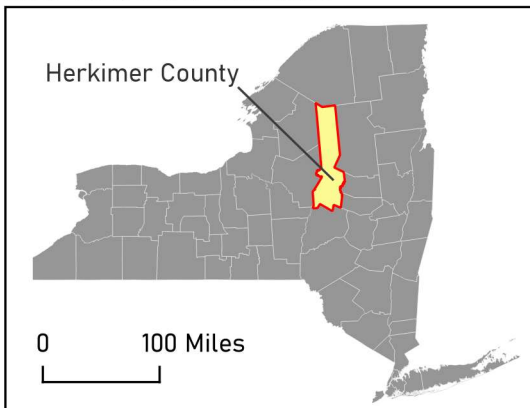
Herkimer County, New York

Towns, Cities, American Indian Reservations, and Incorporated Villages

- Village
- Town
- City



New York State Counties



0 10 Miles

Created by Cornell Program on Applied Demographics.
August 2022.
Data Source: NYS GIS Clearinghouse - Civil Boundaries.

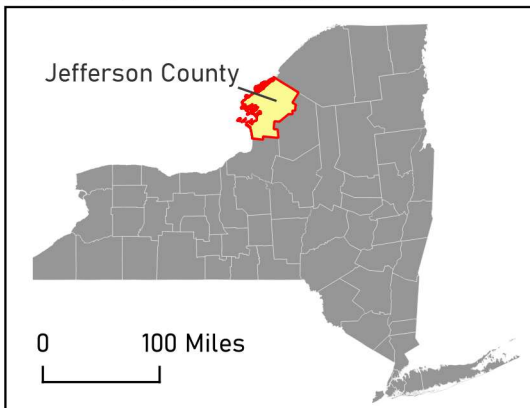


Jefferson County, New York

Towns, Cities, American Indian Reservations, and Incorporated Villages



New York State Counties



- Village
- Town
- City

0 10 Miles

Created by Cornell Program on Applied Demographics.
August 2022.
Data Source: NYS GIS Clearinghouse - Civil Boundaries.

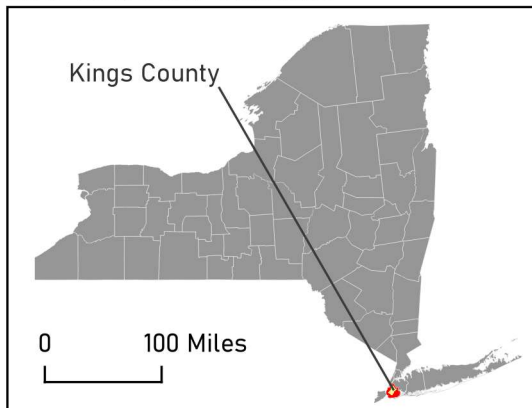


Kings County, New York

Part of New York City



New York State Counties



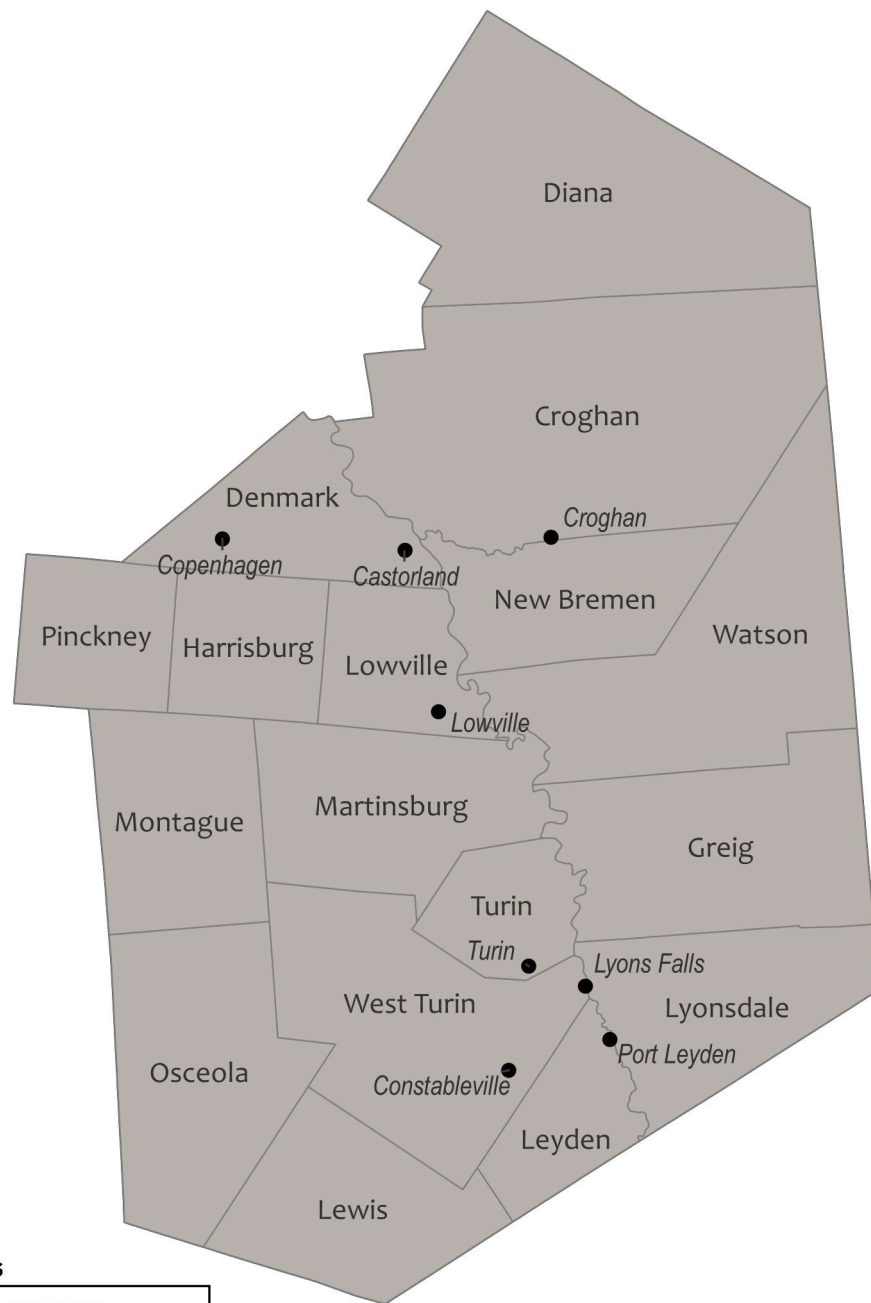
0 10 Miles

Created by Cornell Program on Applied Demographics.
August 2022.
Data Source: NYS GIS Clearinghouse - Civil Boundaries.

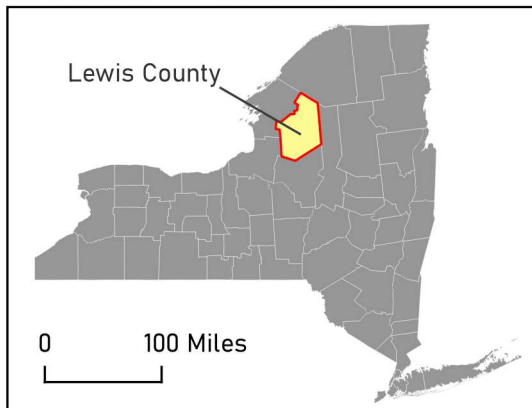


Lewis County, New York

Towns, Cities, American Indian Reservations, and Incorporated Villages



New York State Counties



0 10 Miles

Created by Cornell Program on Applied Demographics.
August 2022.
Data Source: NYS GIS Clearinghouse - Civil Boundaries.

● Village
■ Town

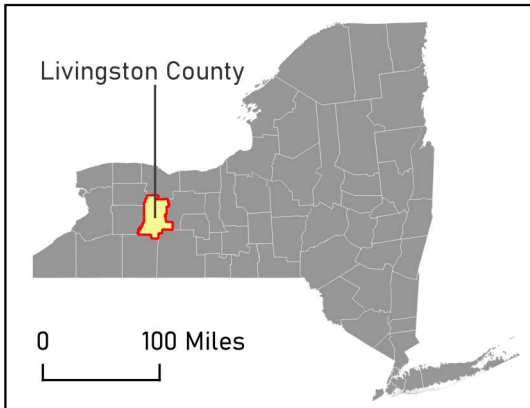


Livingston County, New York

Towns, Cities, American Indian Reservations, and Incorporated Villages



New York State Counties



- Village
- Town

0 10 Miles

Created by Cornell Program on Applied Demographics.
August 2022.
Data Source: NYS GIS Clearinghouse - Civil Boundaries.

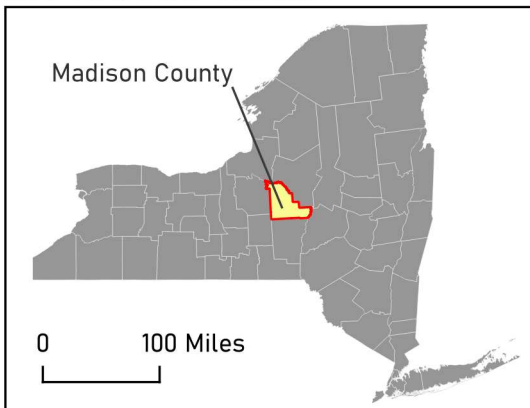


Madison County, New York

Towns, Cities, American Indian Reservations, and Incorporated Villages



New York State Counties



- Village
- Town
- City
- Indian Reservation

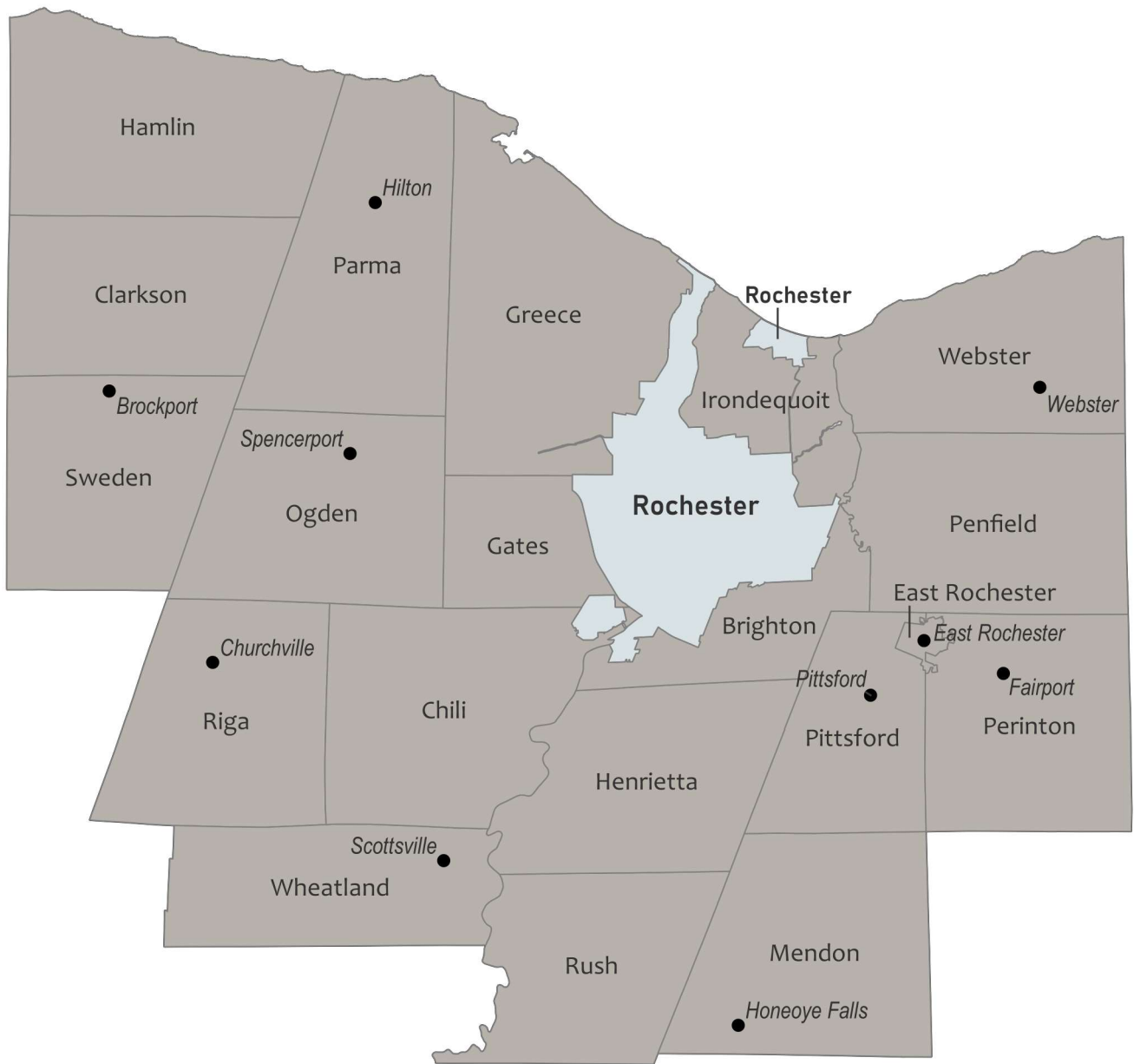
0 10 Miles

Created by Cornell Program on Applied Demographics.
August 2022.
Data Source: NYS GIS Clearinghouse - Civil Boundaries.

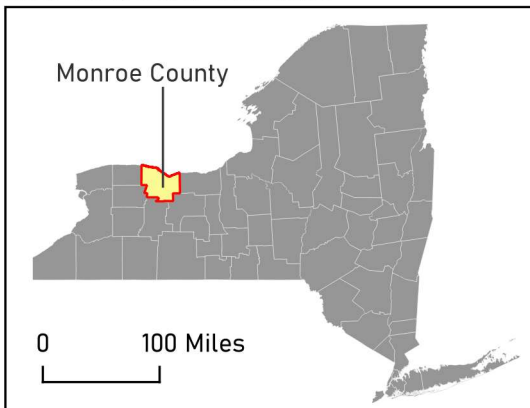


Monroe County, New York

Towns, Cities, American Indian Reservations, and Incorporated Villages



New York State Counties



- Village
- Town
- City

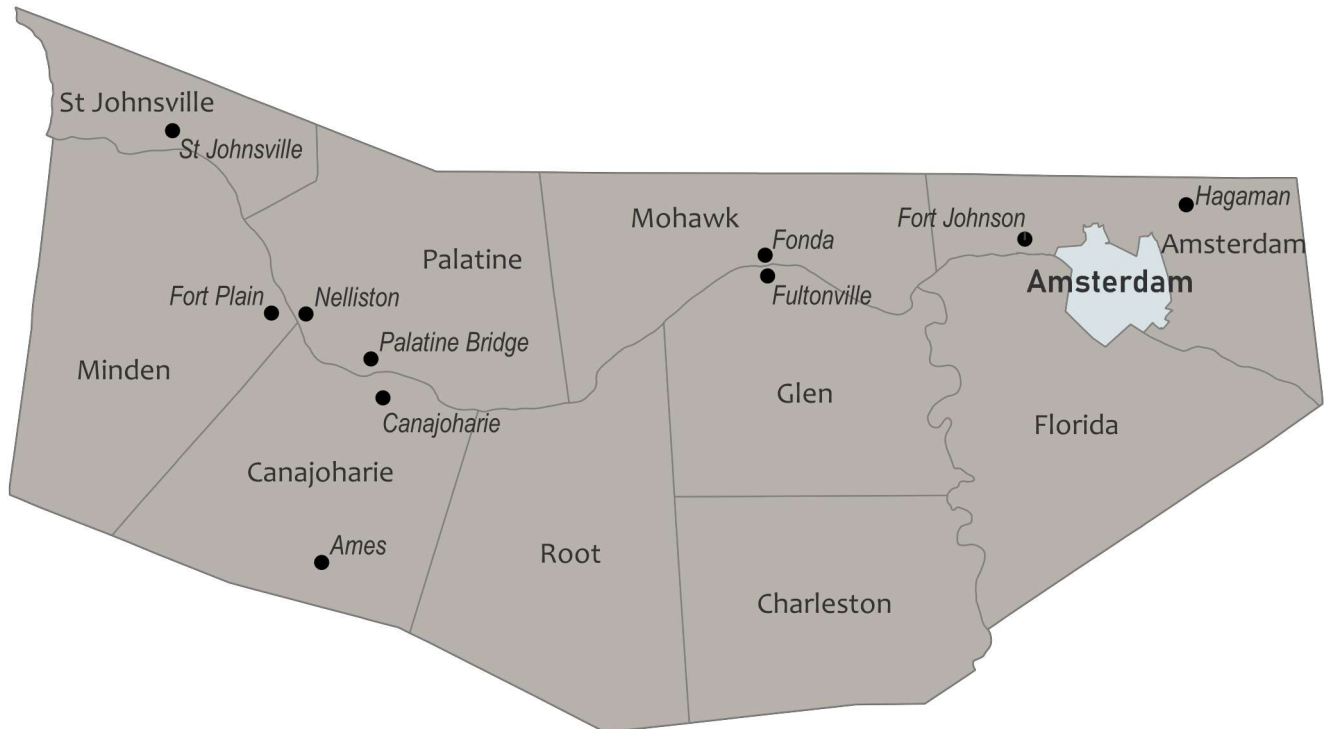
0 10 Miles

Created by Cornell Program on Applied Demographics.
August 2022.
Data Source: NYS GIS Clearinghouse - Civil Boundaries.

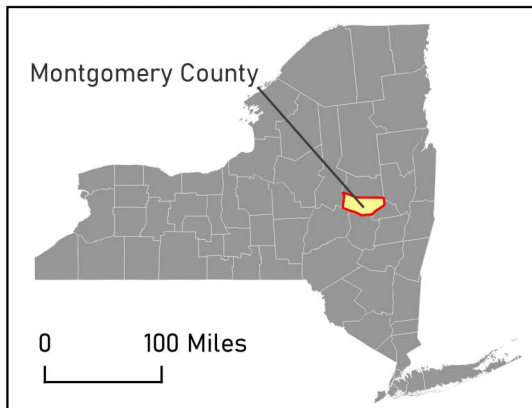


Montgomery County, New York

Towns, Cities, American Indian Reservations, and Incorporated Villages



New York State Counties



- Village
- Town
- City

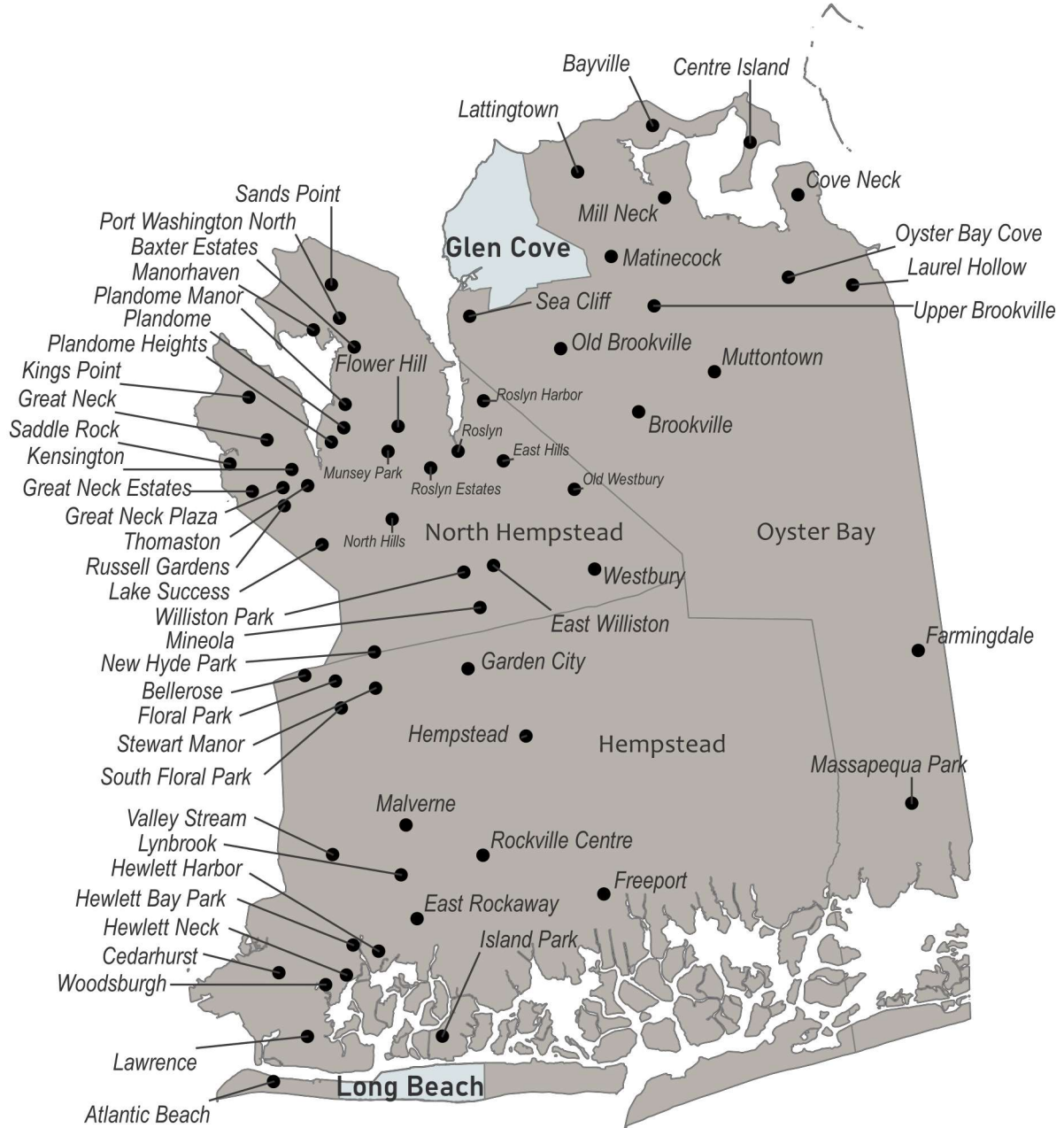
0 10 Miles

Created by Cornell Program on Applied Demographics.
August 2022.
Data Source: NYS GIS Clearinghouse - Civil Boundaries.

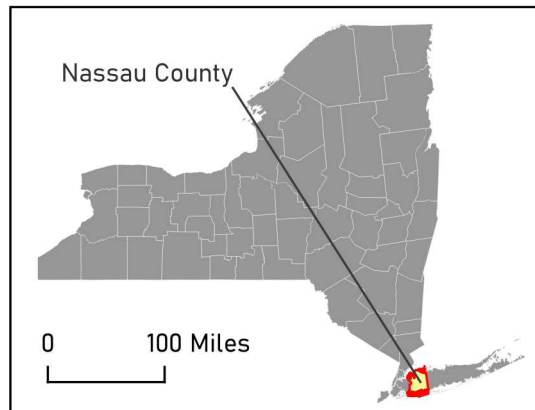


Nassau County, New York

Towns, Cities, American Indian Reservations, and Incorporated Villages



New York State Counties



- Village
- Town
- City

0 10 Miles

Created by Cornell Program on Applied Demographics.
August 2022.
Data Source: NYS GIS Clearinghouse - Civil Boundaries.



New York County, New York

Part of New York City



New York State Counties



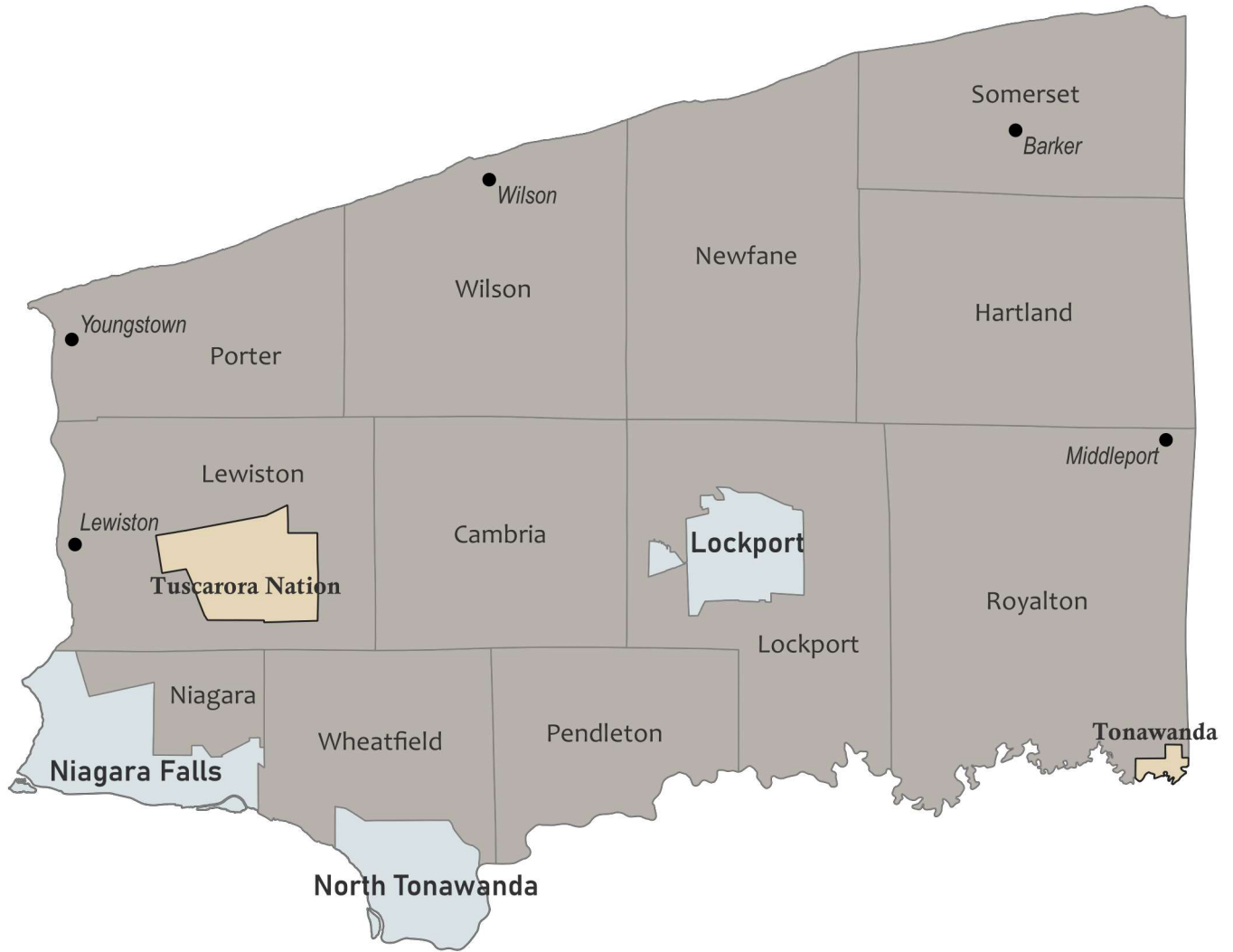
0 10 Miles

Created by Cornell Program on Applied Demographics.
August 2022.
Data Source: NYS GIS Clearinghouse - Civil Boundaries.

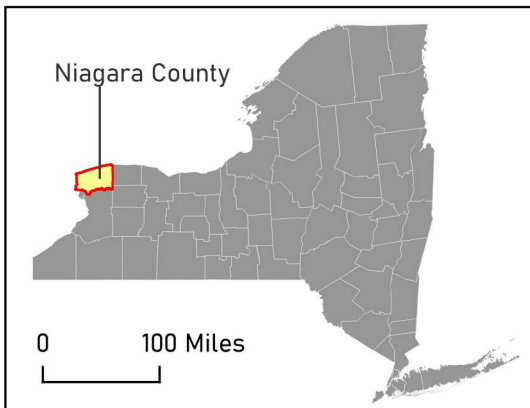


Niagara County, New York

Towns, Cities, American Indian Reservations, and Incorporated Villages



New York State Counties



- Village
- Town
- City
- Indian Reservation

0 10 Miles

Created by Cornell Program on Applied Demographics.
August 2022.
Data Source: NYS GIS Clearinghouse - Civil Boundaries.

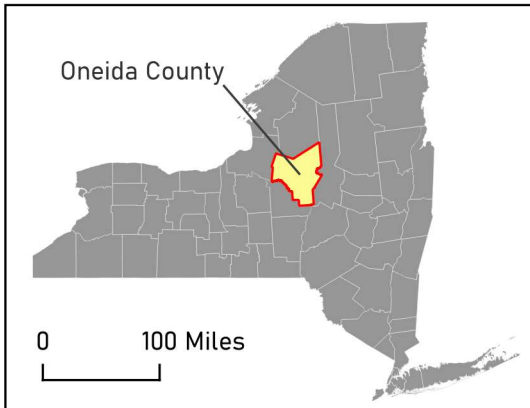


Oneida County, New York

Towns, Cities, American Indian Reservations, and Incorporated Villages



New York State Counties



0 10 Miles

Created by Cornell Program on Applied Demographics.
August 2022.
Data Source: NYS GIS Clearinghouse - Civil Boundaries.

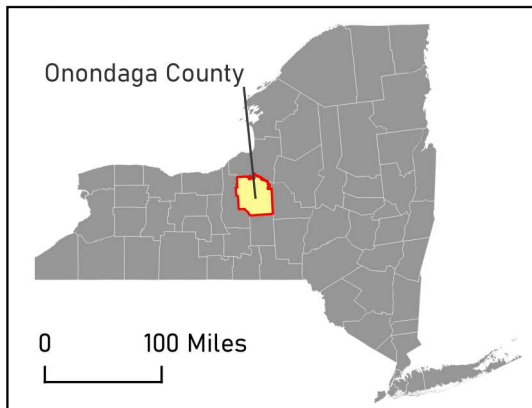


Onondaga County, New York

Towns, Cities, American Indian Reservations, and Incorporated Villages



New York State Counties



- Village
- Town
- City
- Indian Reservation

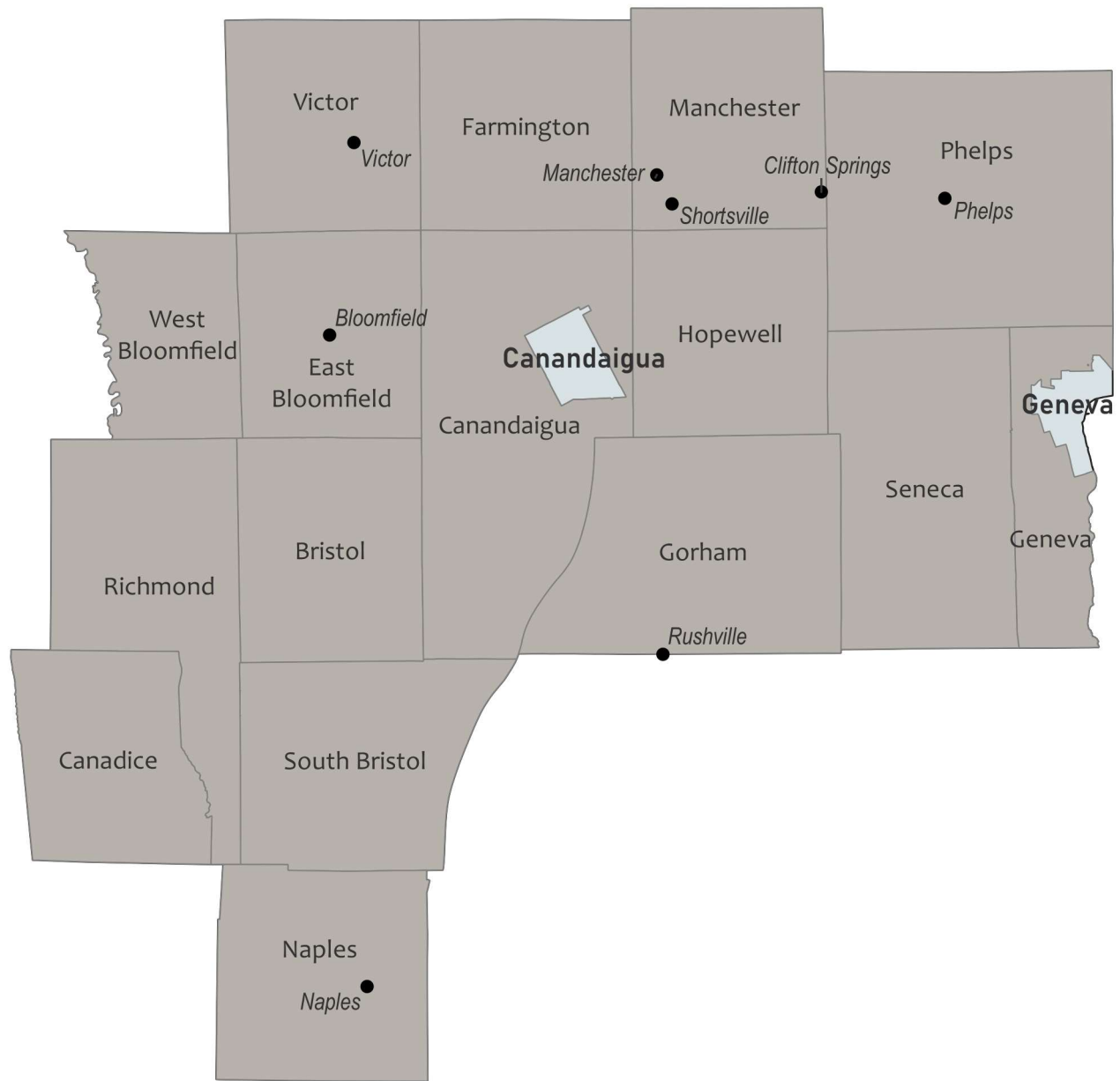
0 10 Miles

Created by Cornell Program on Applied Demographics.
August 2022.
Data Source: NYS GIS Clearinghouse - Civil Boundaries.

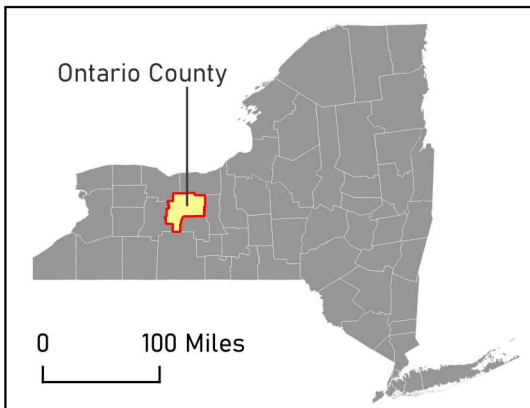


Ontario County, New York

Towns, Cities, American Indian Reservations, and Incorporated Villages



New York State Counties



- Village
- Town
- City

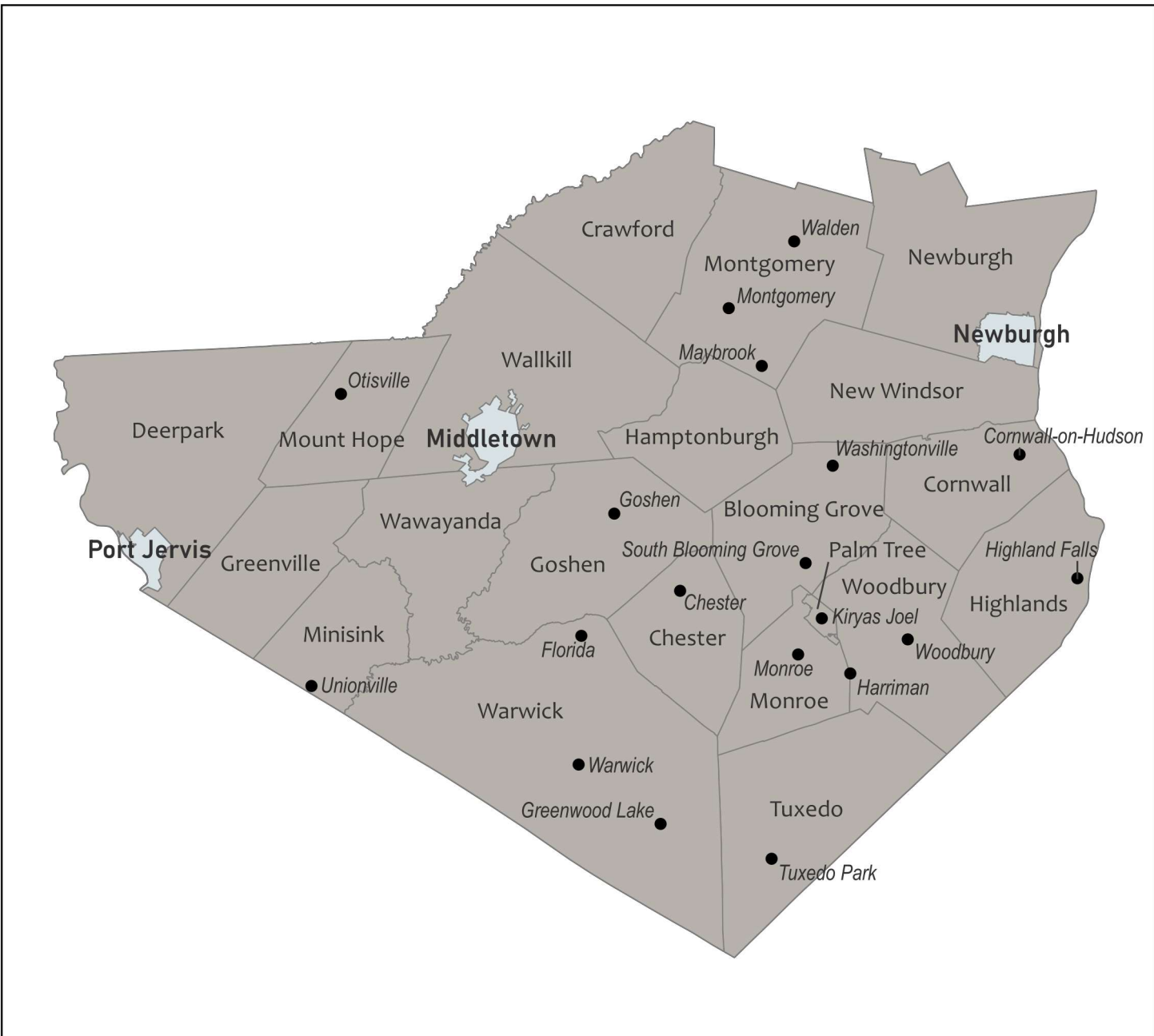
0 10 Miles

Created by Cornell Program on Applied Demographics.
August 2022.
Data Source: NYS GIS Clearinghouse - Civil Boundaries.



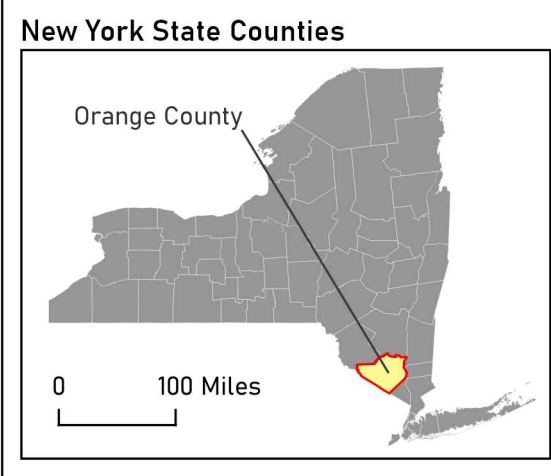
Orange County, New York
Towns, Cities, American Indian Reservations, and Incorporated Villages

Orange County, New York
Towns, Cities, American Indian Reservations, and Incorporated Villages





Orange County

0 100 Miles



● Village
 ■ Town
 ■ City

 Town

 **City**

City

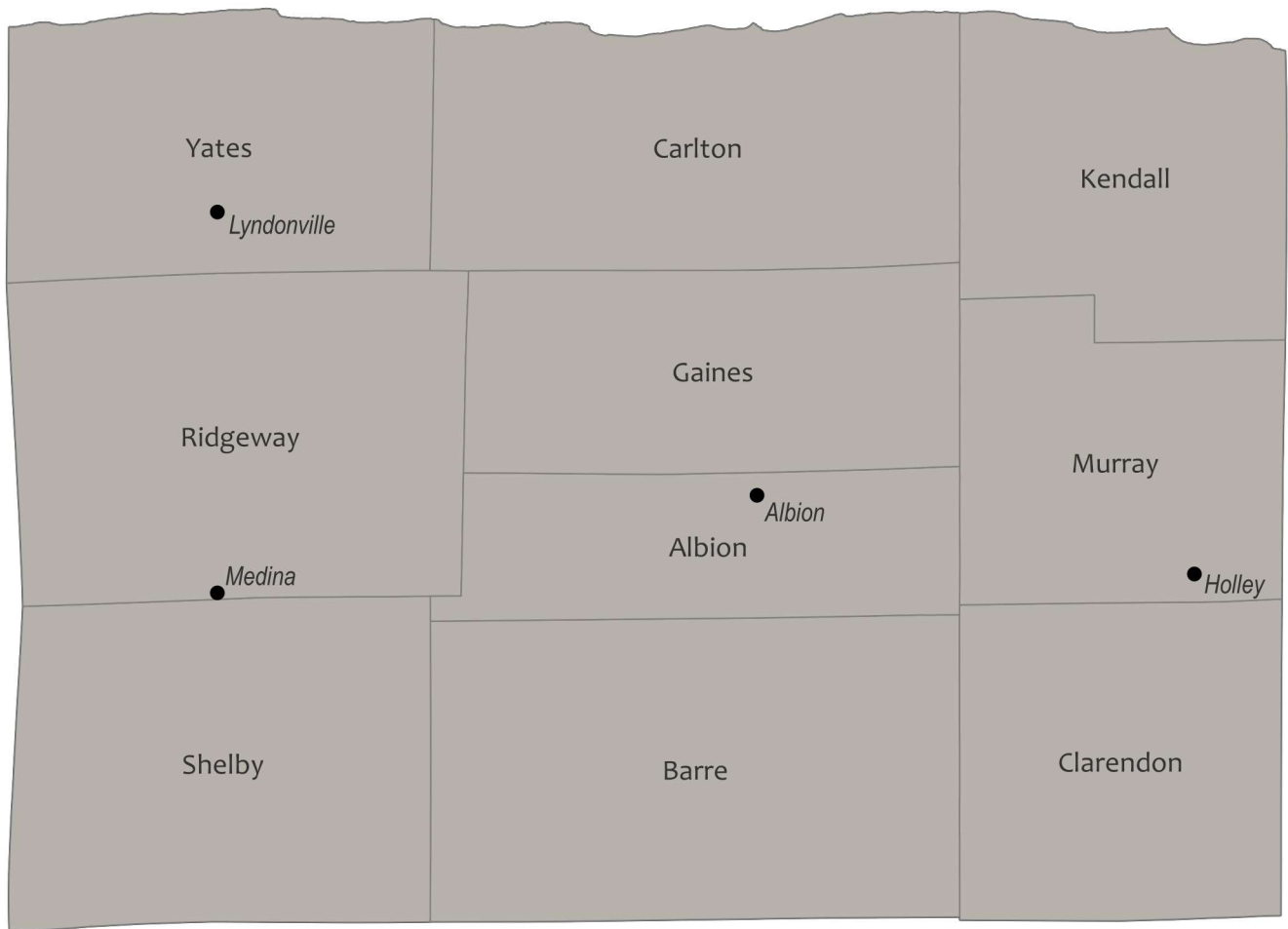
Created by Cornell Program on Applied Demographics.
August 2022.
Data Source: NYS GIS Clearinghouse - Civil Boundaries.

Data Source: NYS GIS Clearinghouse - Civil Boundaries.

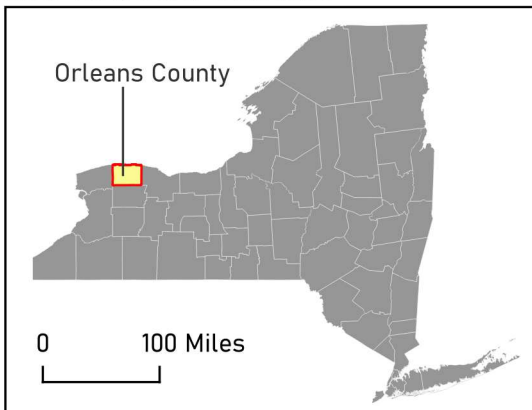


Orleans County, New York

Towns, Cities, American Indian Reservations, and Incorporated Villages



New York State Counties



- Village
- Town

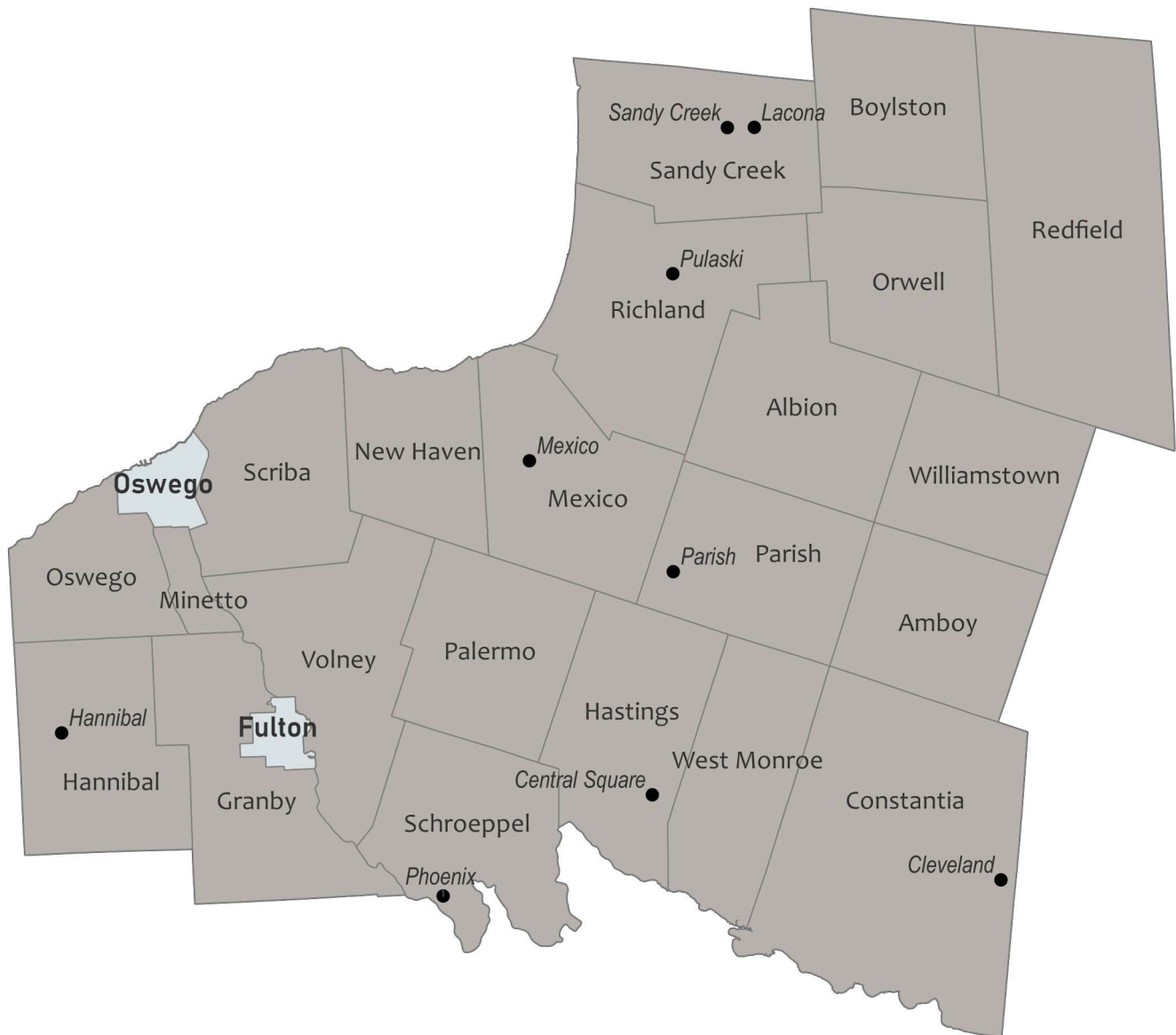
0 10 Miles

Created by Cornell Program on Applied Demographics.
August 2022.
Data Source: NYS GIS Clearinghouse - Civil Boundaries.

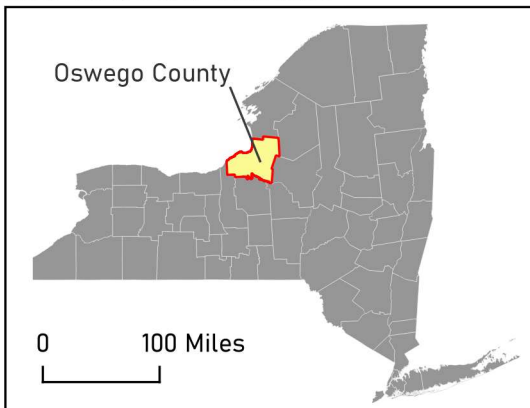


Oswego County, New York

Towns, Cities, American Indian Reservations, and Incorporated Villages



New York State Counties



- Village
- Town
- City

0 10 Miles

Created by Cornell Program on Applied Demographics.
August 2022.
Data Source: NYS GIS Clearinghouse - Civil Boundaries.

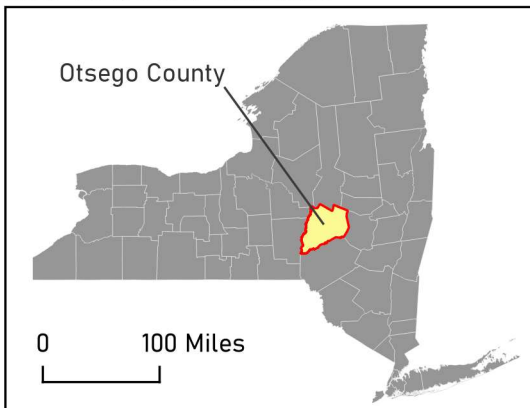


Otsego County, New York

Towns, Cities, American Indian Reservations, and Incorporated Villages



New York State Counties



- Village
- Town
- City

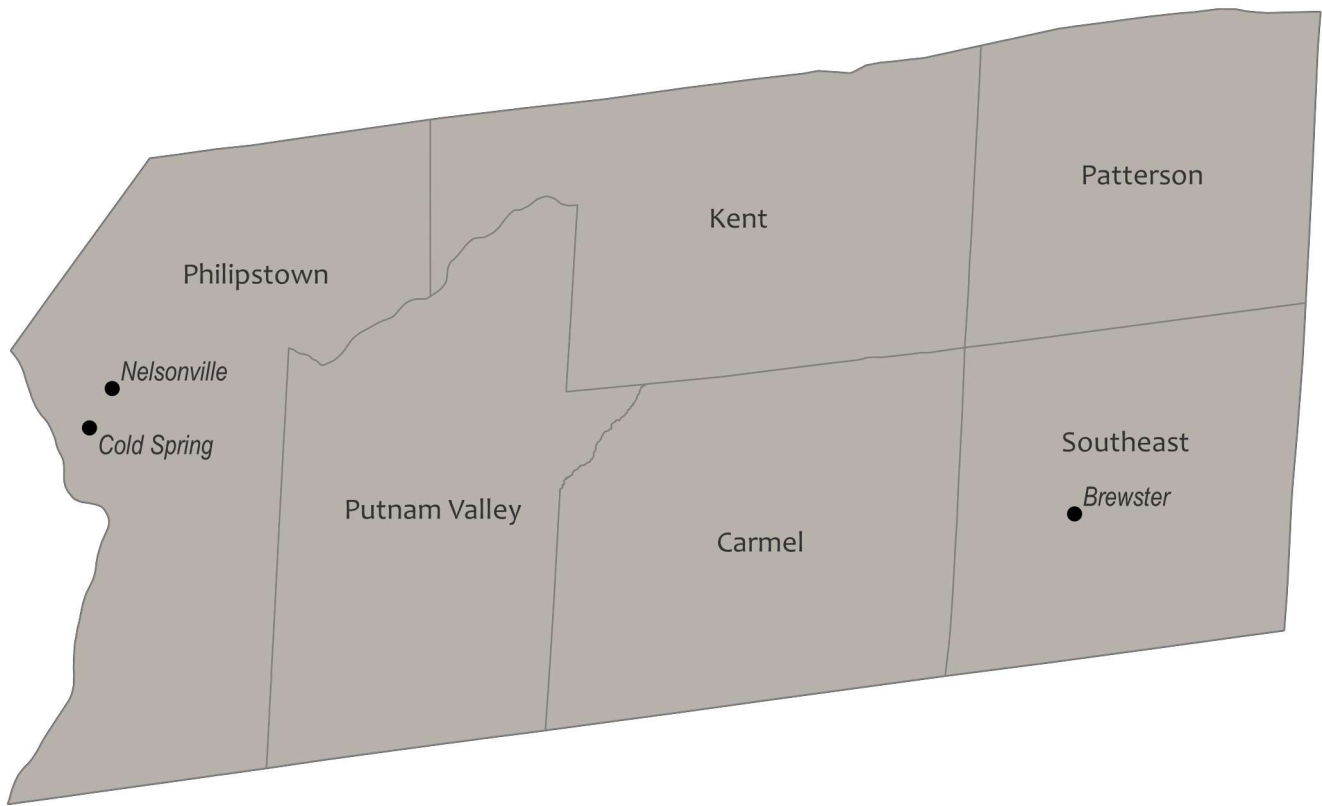
0 10 Miles

Created by Cornell Program on Applied Demographics.
August 2022.
Data Source: NYS GIS Clearinghouse - Civil Boundaries.

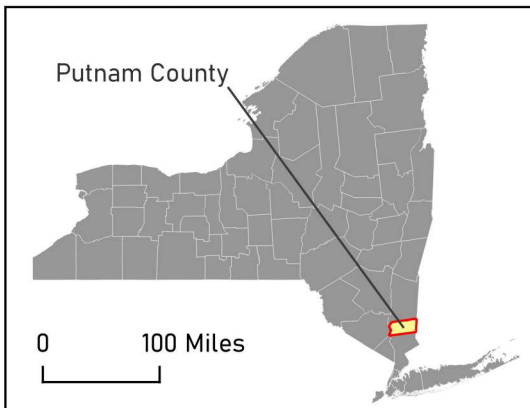


Putnam County, New York

Towns, Cities, American Indian Reservations, and Incorporated Villages



New York State Counties



- Village
- Town

0 10 Miles

Created by Cornell Program on Applied Demographics.
August 2022.
Data Source: NYS GIS Clearinghouse - Civil Boundaries.



Queens County, New York

Part of New York City



New York State Counties



0 10 Miles

Created by Cornell Program on Applied Demographics.
August 2022.
Data Source: NYS GIS Clearinghouse - Civil Boundaries.

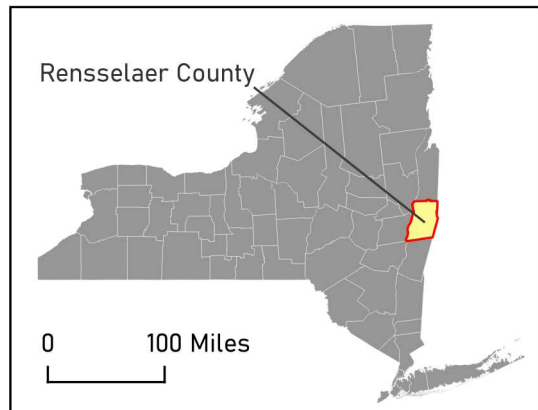


Rensselaer County, New York

Towns, Cities, American Indian Reservations, and Incorporated Villages



New York State Counties



- Village
- Town
- City

0 10 Miles

Created by Cornell Program on Applied Demographics.
August 2022.
Data Source: NYS GIS Clearinghouse - Civil Boundaries.

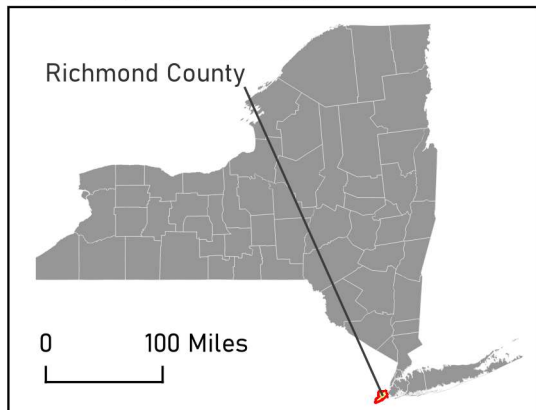


Richmond County, New York

Part of New York City



New York State Counties



0 10 Miles

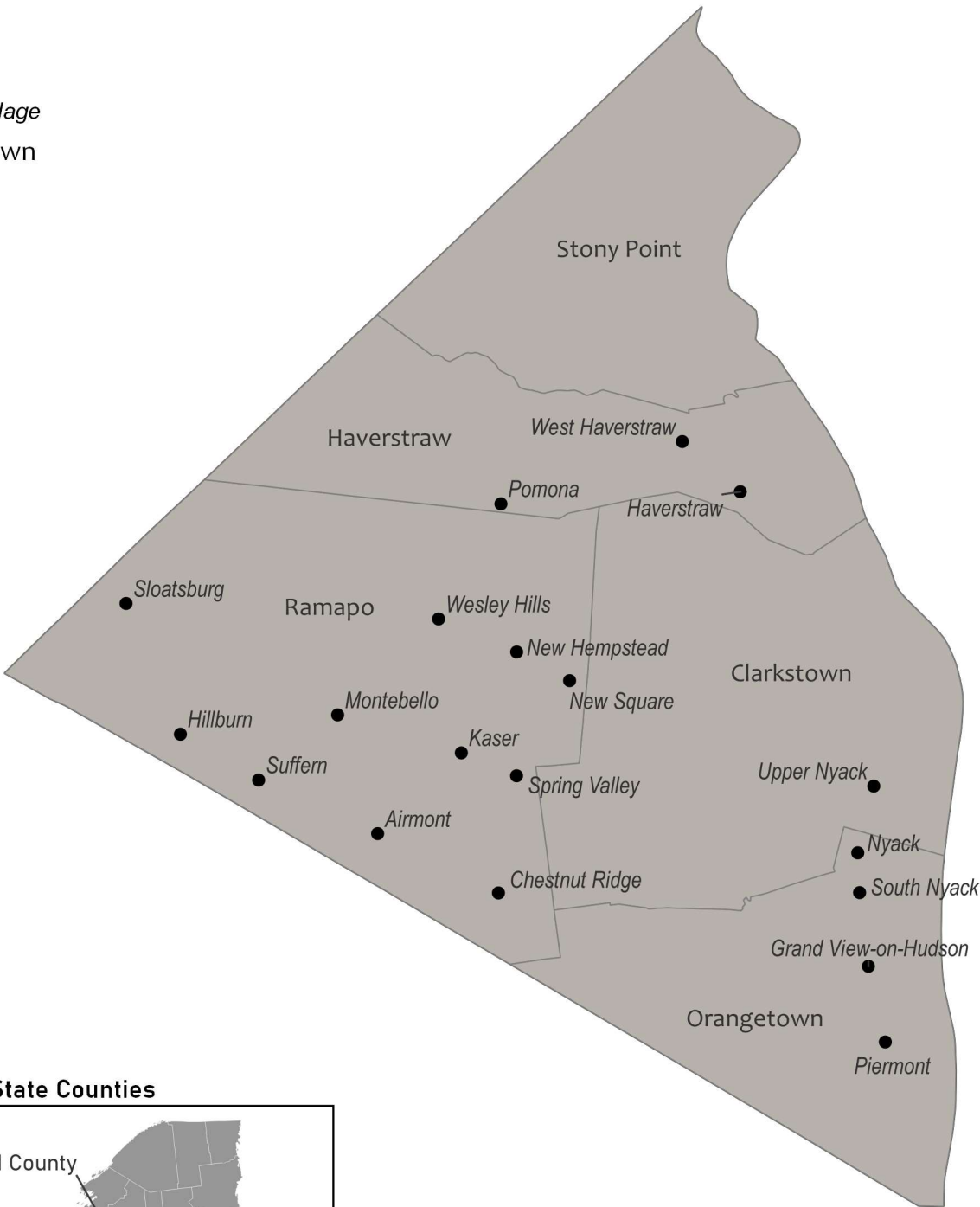
Created by Cornell Program on Applied Demographics.
August 2022.
Data Source: NYS GIS Clearinghouse - Civil Boundaries.



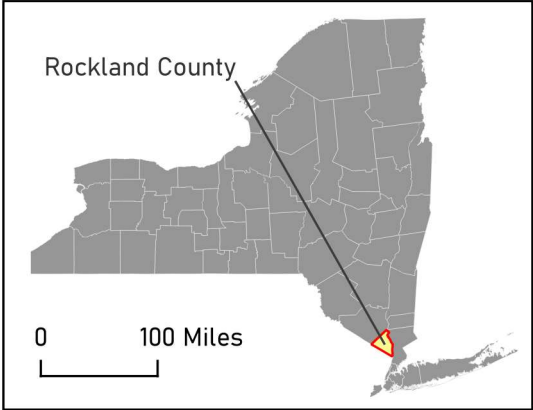
Rockland County, New York

Towns, Cities, American Indian Reservations, and Incorporated Villages

- Village
- Town



New York State Counties



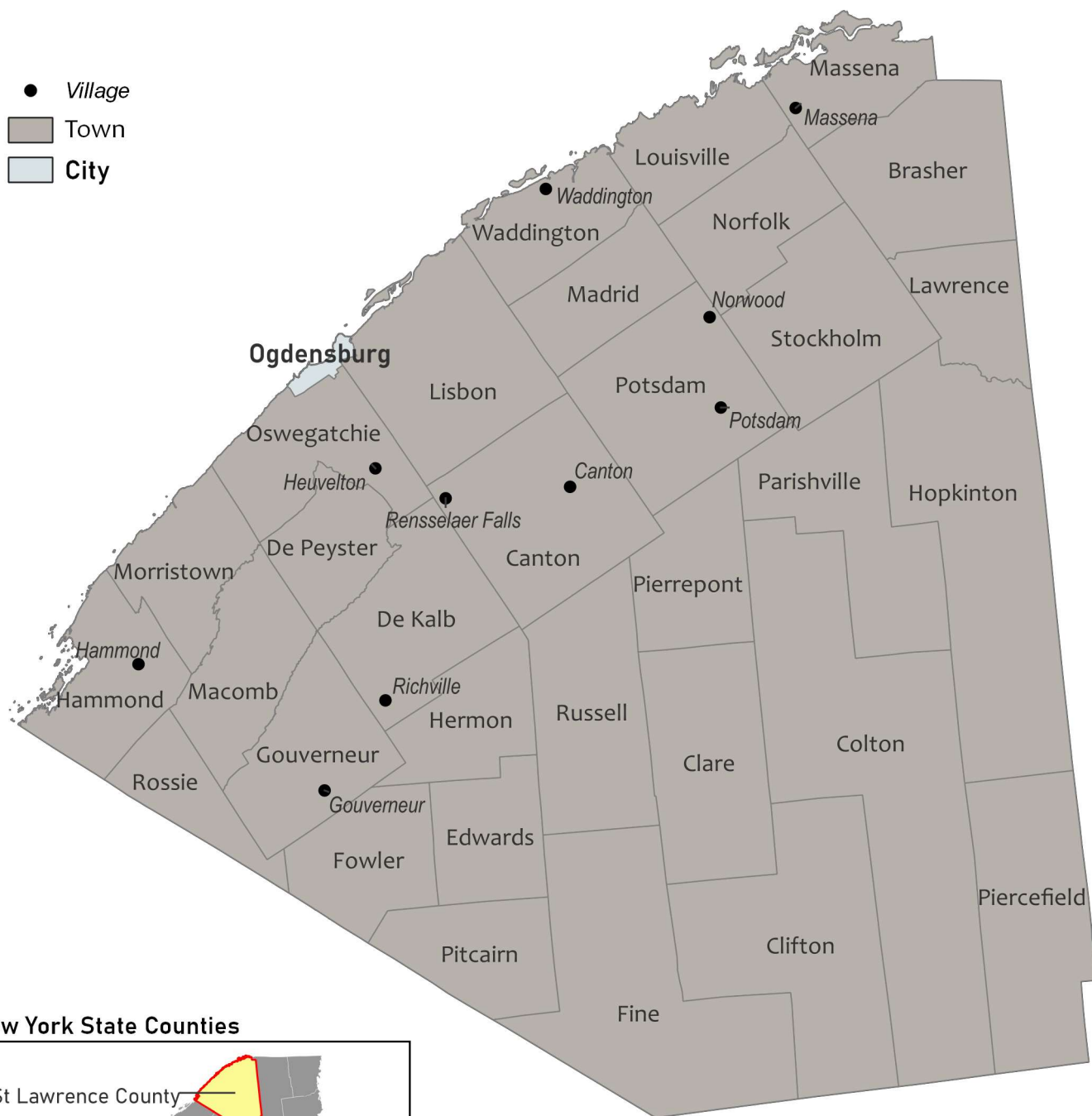
0 10 Miles

Created by Cornell Program on Applied Demographics.
August 2022.
Data Source: NYS GIS Clearinghouse - Civil Boundaries.

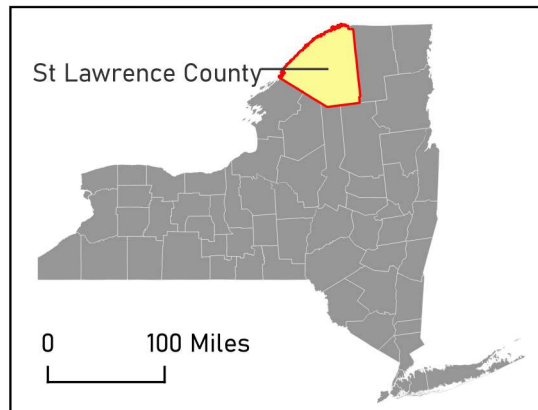


Saint Lawrence County, New York

Towns, Cities, American Indian Reservations, and Incorporated Villages



New York State Counties



0 10 Miles

Created by Cornell Program on Applied Demographics.
August 2022.
Data Source: NYS GIS Clearinghouse - Civil Boundaries.

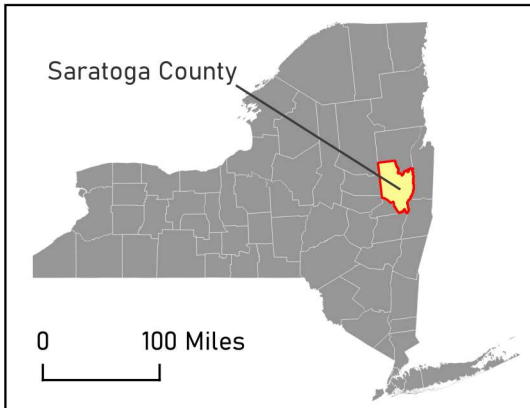


Saratoga County, New York

Towns, Cities, American Indian Reservations, and Incorporated Villages



New York State Counties



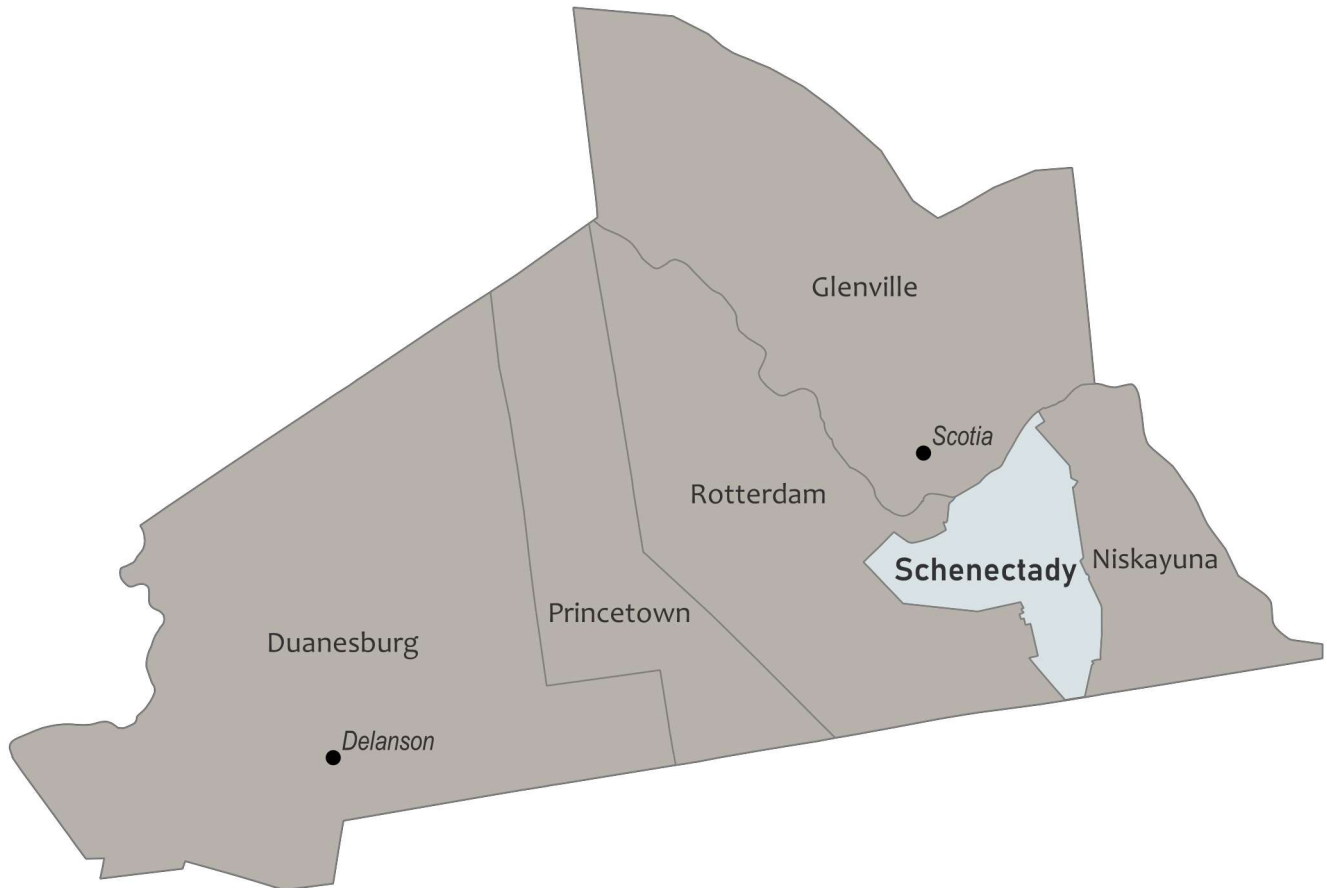
0 10 Miles

Created by Cornell Program on Applied Demographics.
August 2022.
Data Source: NYS GIS Clearinghouse - Civil Boundaries.

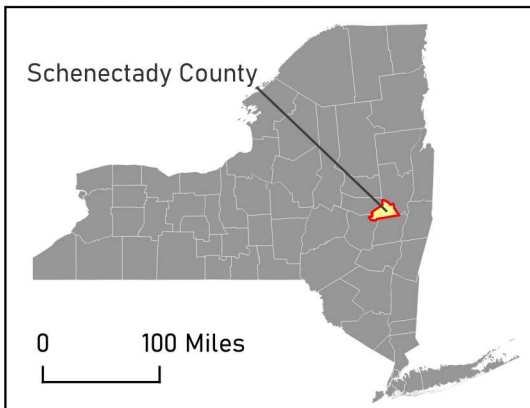


Schenectady County, New York

Towns, Cities, American Indian Reservations, and Incorporated Villages



New York State Counties



- Village
- Town
- City

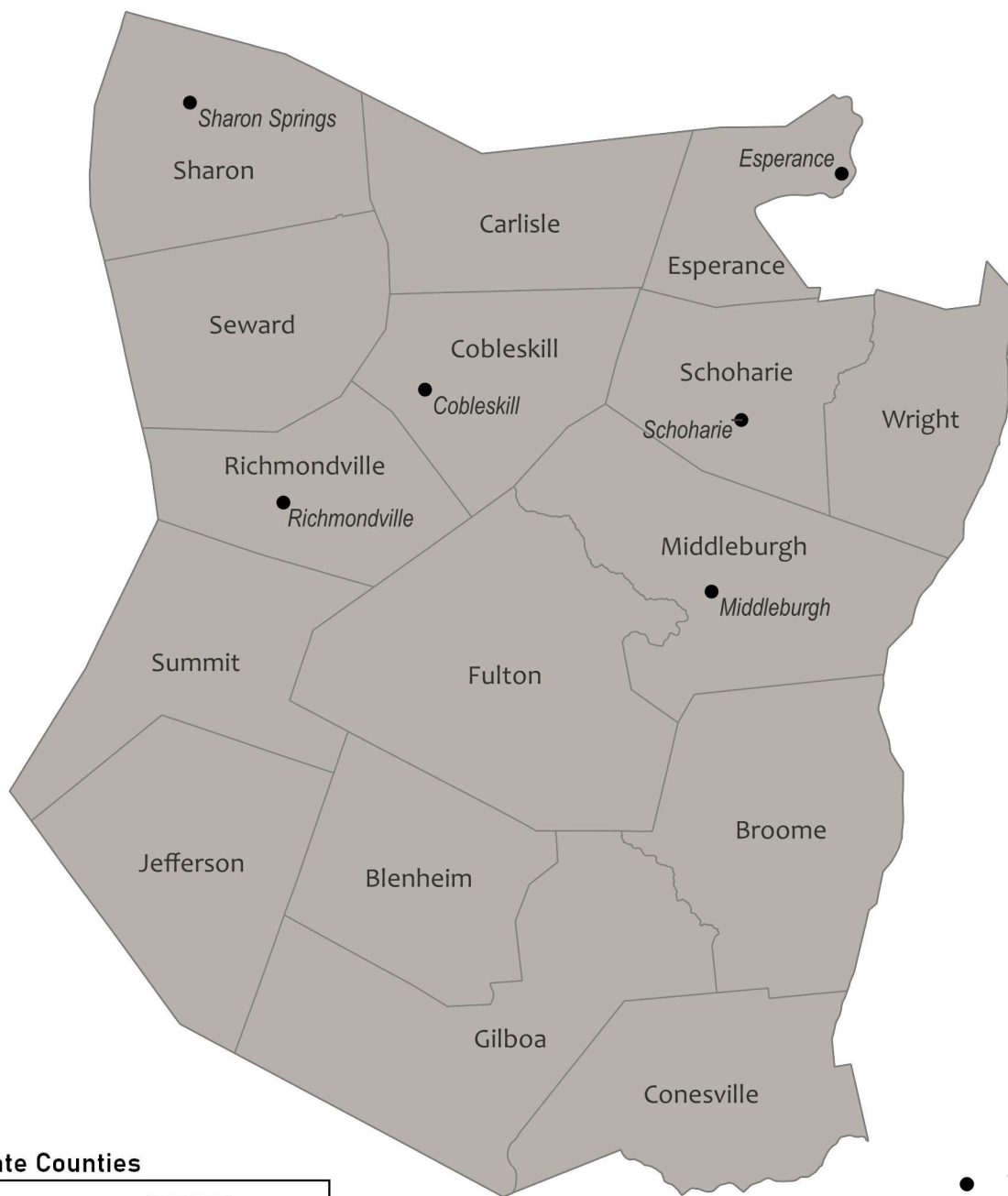
0 10 Miles

Created by Cornell Program on Applied Demographics.
August 2022.
Data Source: NYS GIS Clearinghouse - Civil Boundaries.

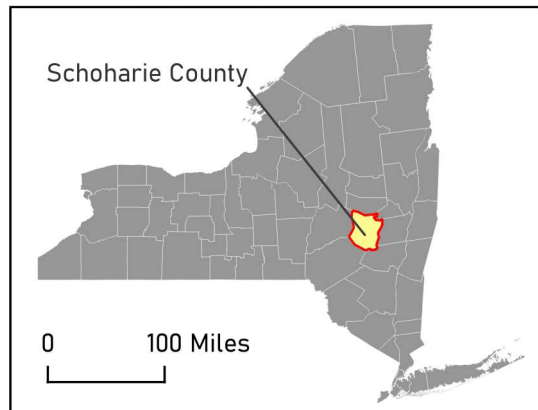


Schoharie County, New York

Towns, Cities, American Indian Reservations, and Incorporated Villages



New York State Counties



- Village
- Town

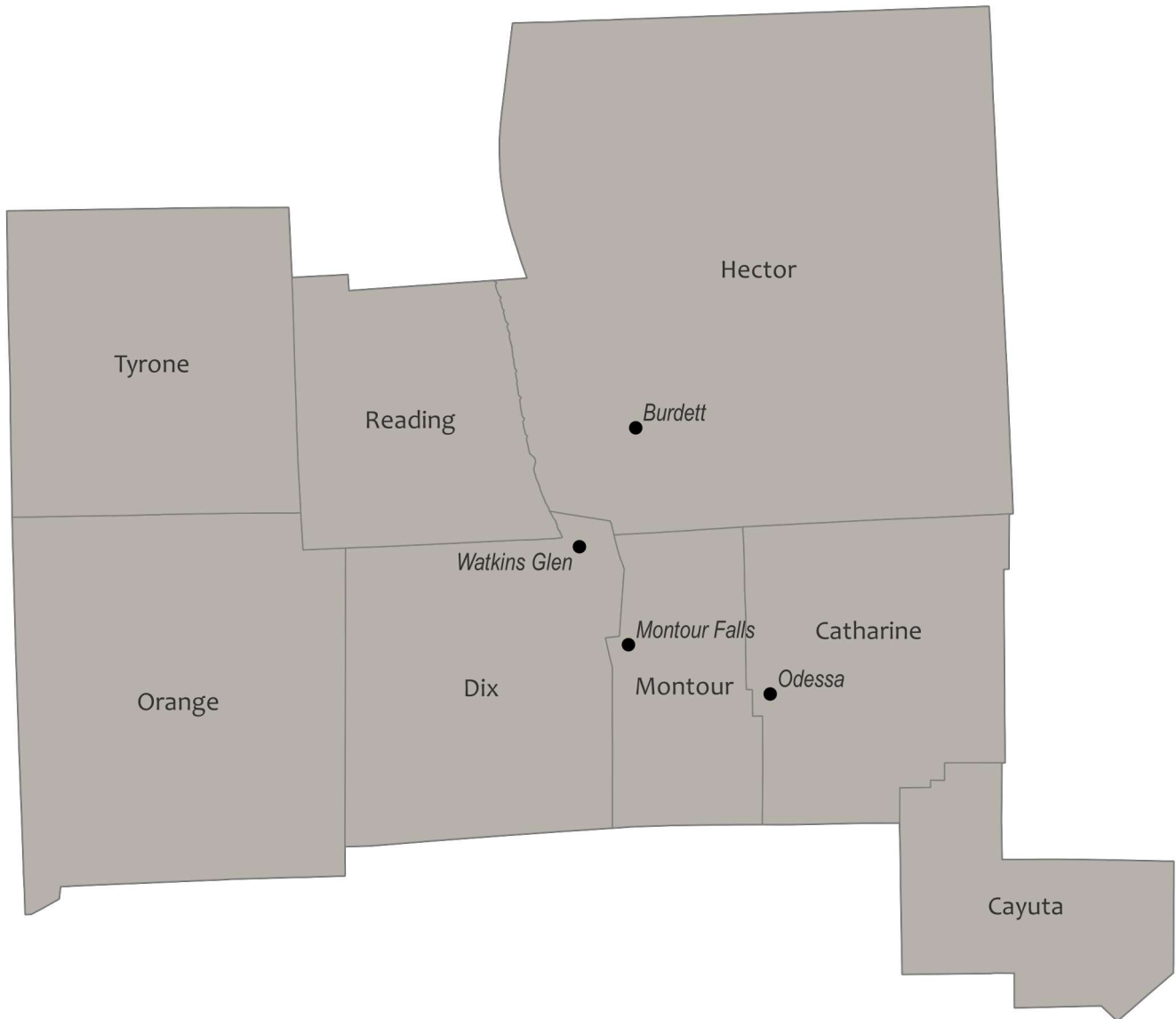
0 10 Miles

Created by Cornell Program on Applied Demographics.
August 2022.
Data Source: NYS GIS Clearinghouse - Civil Boundaries.

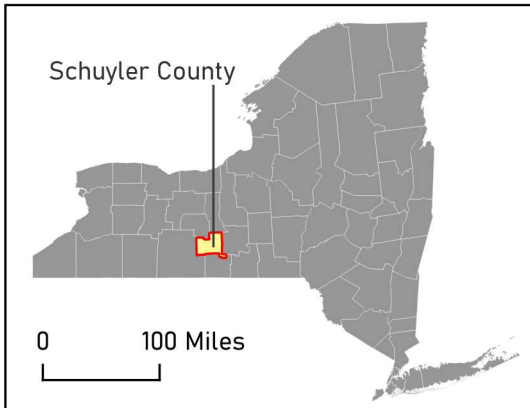


Schuyler County, New York

Towns, Cities, American Indian Reservations, and Incorporated Villages



New York State Counties



- Village
- Town

0 10 Miles

Created by Cornell Program on Applied Demographics.
August 2022.
Data Source: NYS GIS Clearinghouse - Civil Boundaries.



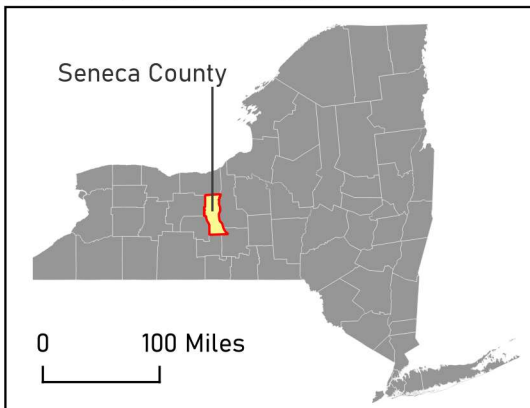
Seneca County, New York

Towns, Cities, American Indian Reservations, and Incorporated Villages

- Village
- Town
- City



New York State Counties



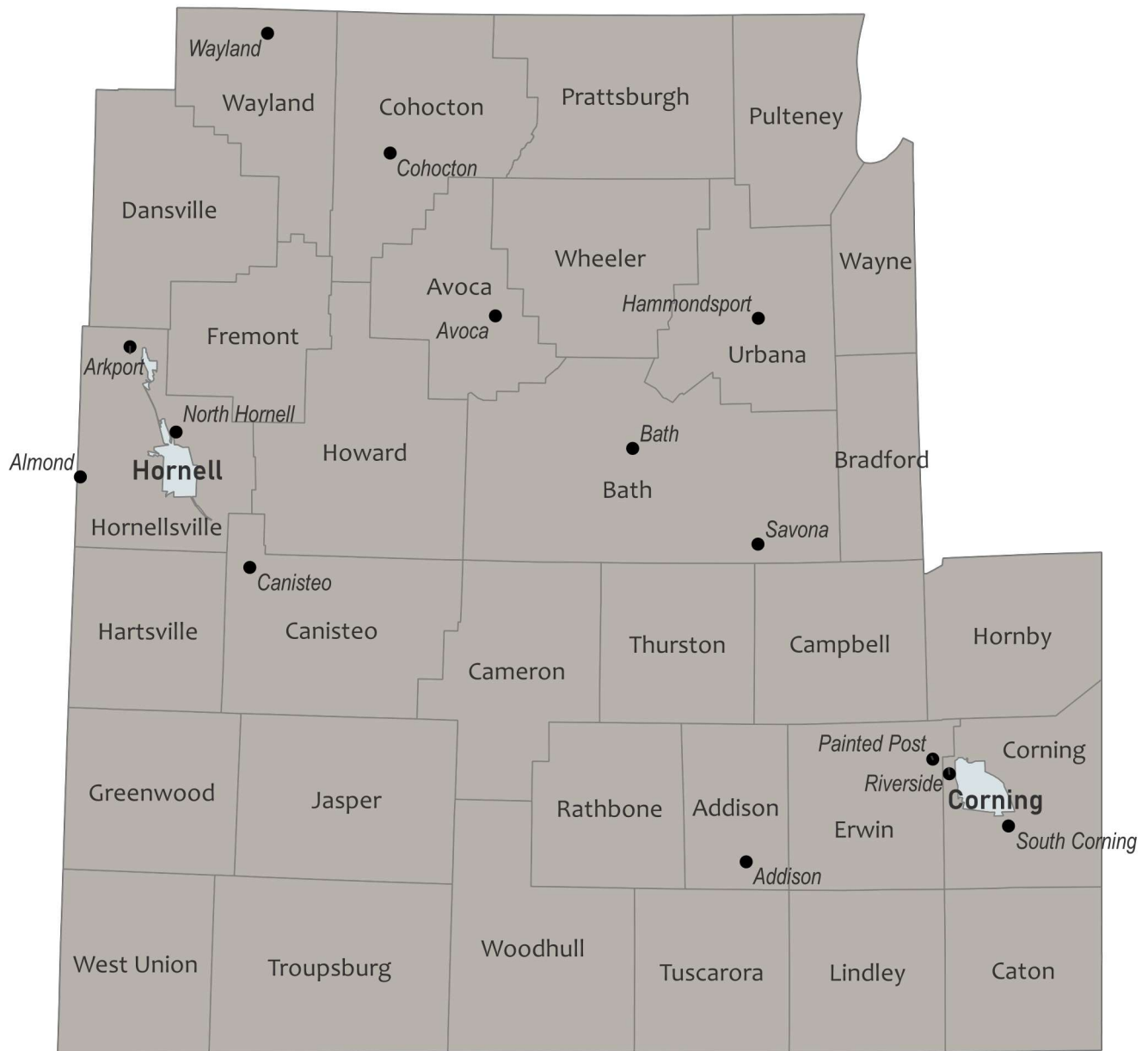
0 10 Miles

Created by Cornell Program on Applied Demographics.
August 2022.
Data Source: NYS GIS Clearinghouse - Civil Boundaries.

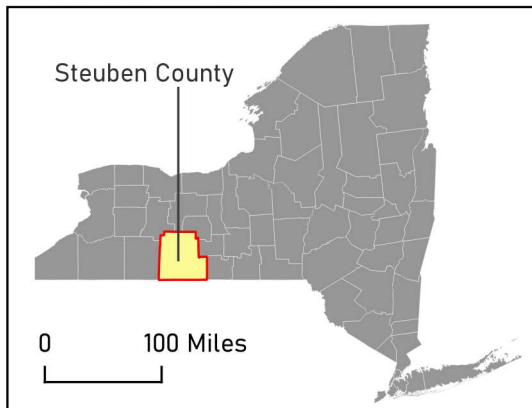


Steuben County, New York

Towns, Cities, American Indian Reservations, and Incorporated Villages



New York State Counties



- Village
- Town
- City

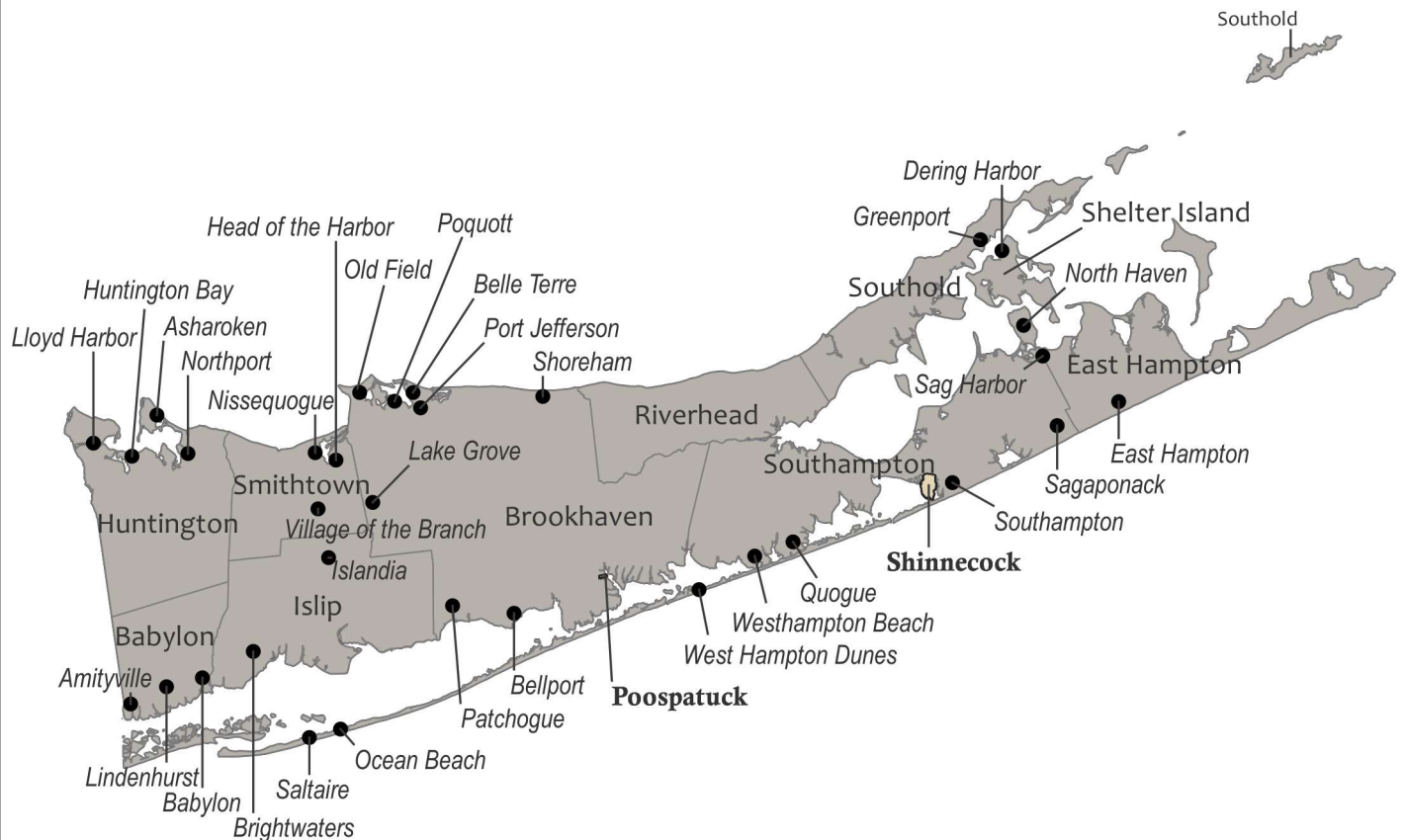
0 10 Miles

Created by Cornell Program on Applied Demographics.
August 2022.
Data Source: NYS GIS Clearinghouse - Civil Boundaries.

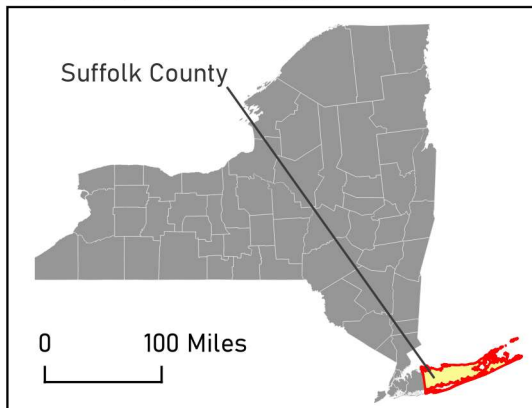


Suffolk County, New York

Towns, Cities, American Indian Reservations, and Incorporated Villages



New York State Counties



- Village
- Town
- Indian Reservation

0 10 Miles

Created by Cornell Program on Applied Demographics.
August 2022.
Data Source: NYS GIS Clearinghouse - Civil Boundaries.



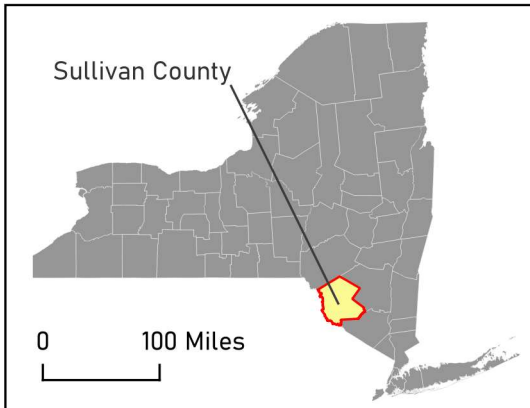
Sullivan County, New York

Towns, Cities, American Indian Reservations, and Incorporated Villages

- Village
- Town



New York State Counties



0 10 Miles

Created by Cornell Program on Applied Demographics.
August 2022.
Data Source: NYS GIS Clearinghouse - Civil Boundaries.

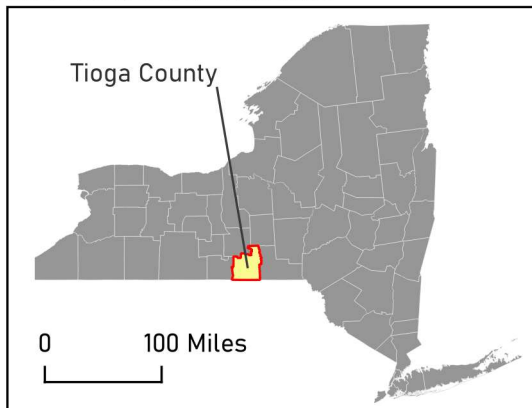


Tioga County, New York

Towns, Cities, American Indian Reservations, and Incorporated Villages



New York State Counties



- Village
- Town

0 10 Miles

Created by Cornell Program on Applied Demographics.
August 2022.
Data Source: NYS GIS Clearinghouse - Civil Boundaries.

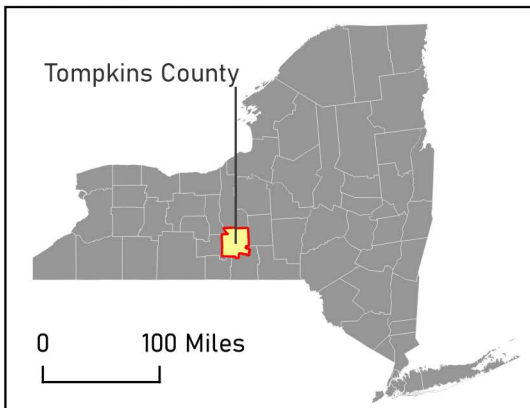


Tompkins County, New York

Towns, Cities, American Indian Reservations, and Incorporated Villages



New York State Counties



- Village
- Town
- City

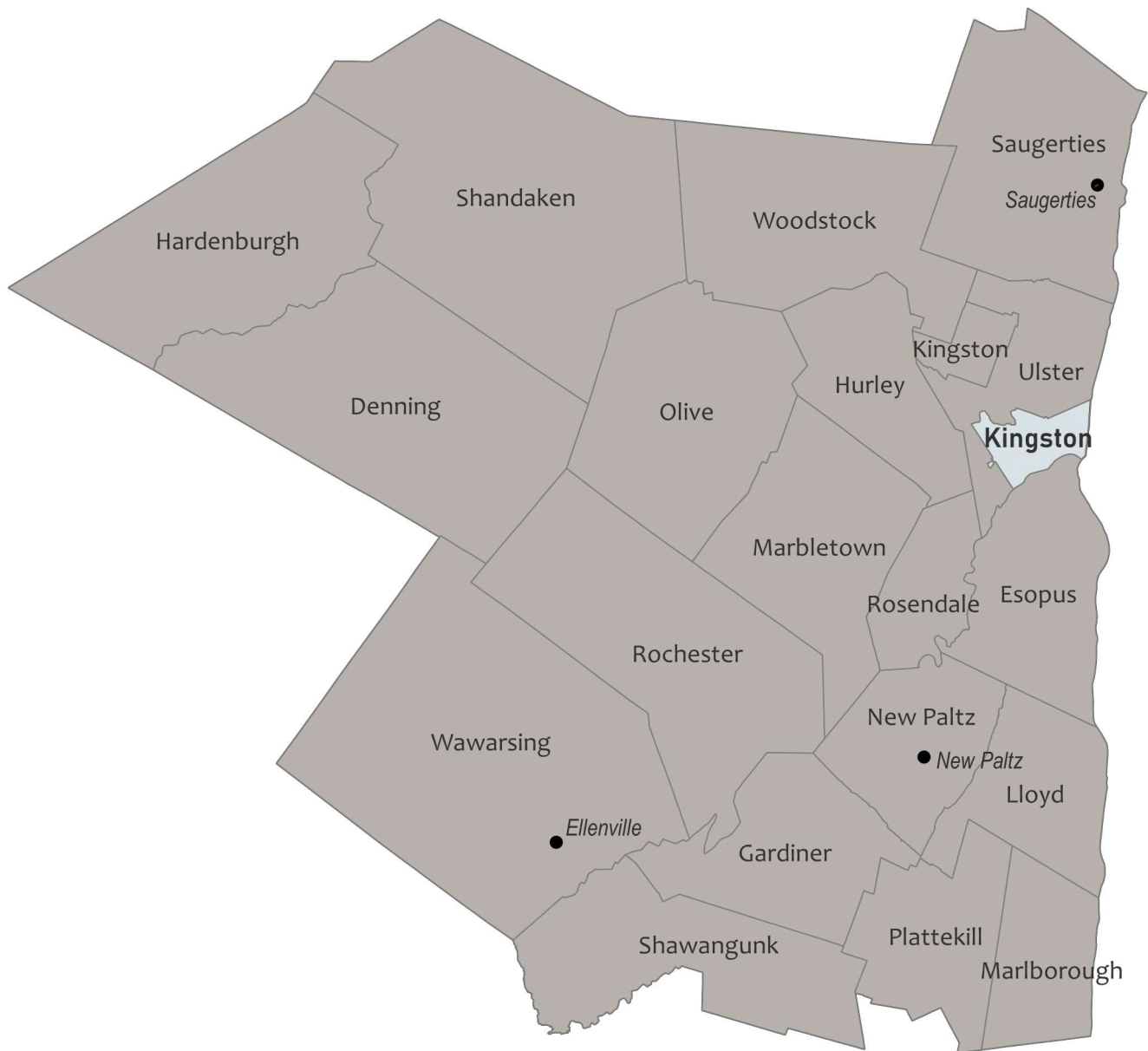
0 10 Miles

Created by Cornell Program on Applied Demographics.
August 2022.
Data Source: NYS GIS Clearinghouse - Civil Boundaries.

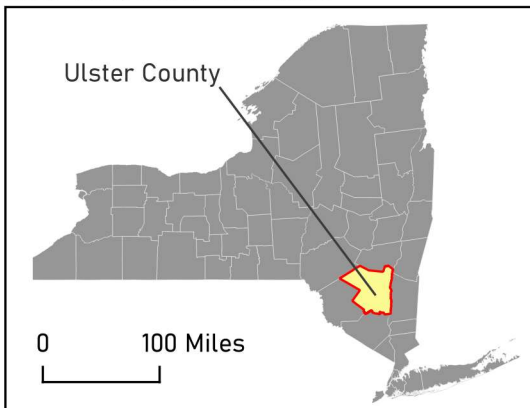


Ulster County, New York

Towns, Cities, American Indian Reservations, and Incorporated Villages



New York State Counties



- Village
- Town
- City

0 10 Miles

Created by Cornell Program on Applied Demographics.
August 2022.
Data Source: NYS GIS Clearinghouse - Civil Boundaries.



Warren County, New York

Towns, Cities, American Indian Reservations, and Incorporated Villages

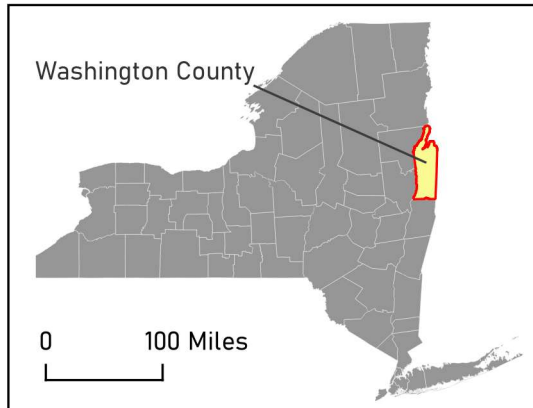


Washington County, New York

Towns, Cities, American Indian Reservations, and Incorporated Villages



New York State Counties



0 10 Miles

Created by Cornell Program on Applied Demographics.
August 2022.
Data Source: NYS GIS Clearinghouse - Civil Boundaries.

● Village
■ Town

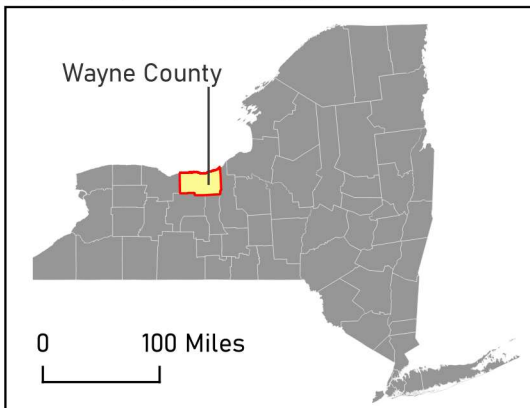


Wayne County, New York

Towns, Cities, American Indian Reservations, and Incorporated Villages



New York State Counties



- Village
- Town

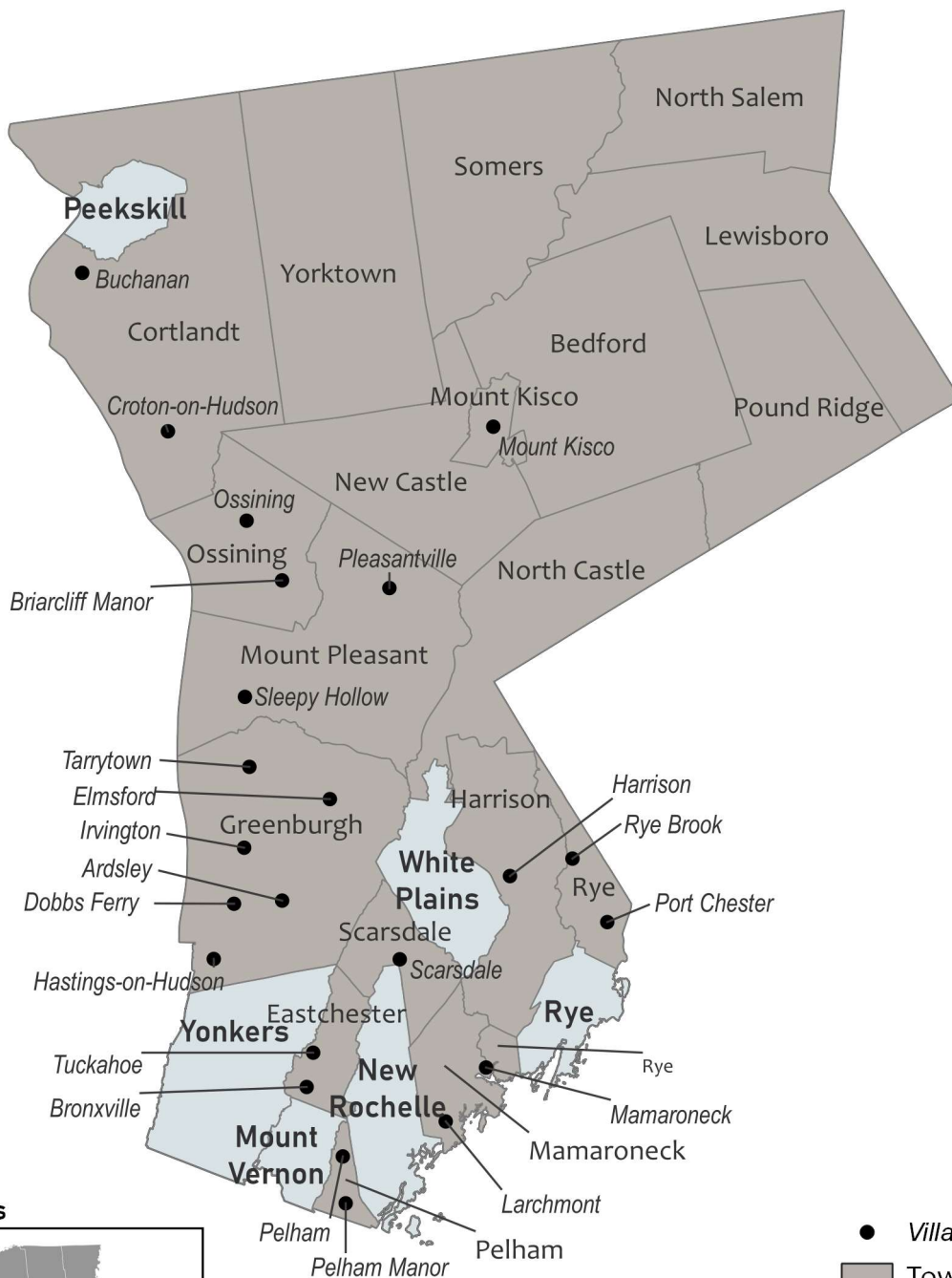
0 10 Miles

Created by Cornell Program on Applied Demographics.
August 2022.
Data Source: NYS GIS Clearinghouse - Civil Boundaries.

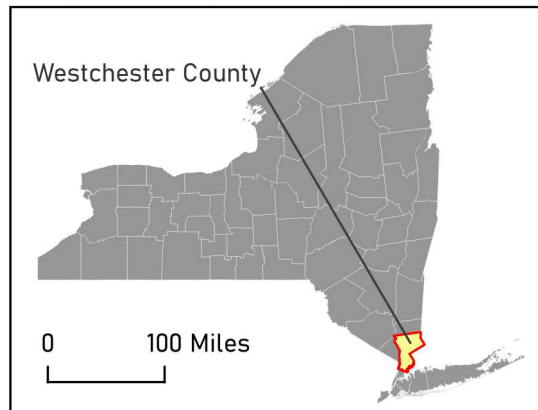


Westchester County, New York

Towns, Cities, American Indian Reservations, and Incorporated Villages



New York State Counties



0 10 Miles

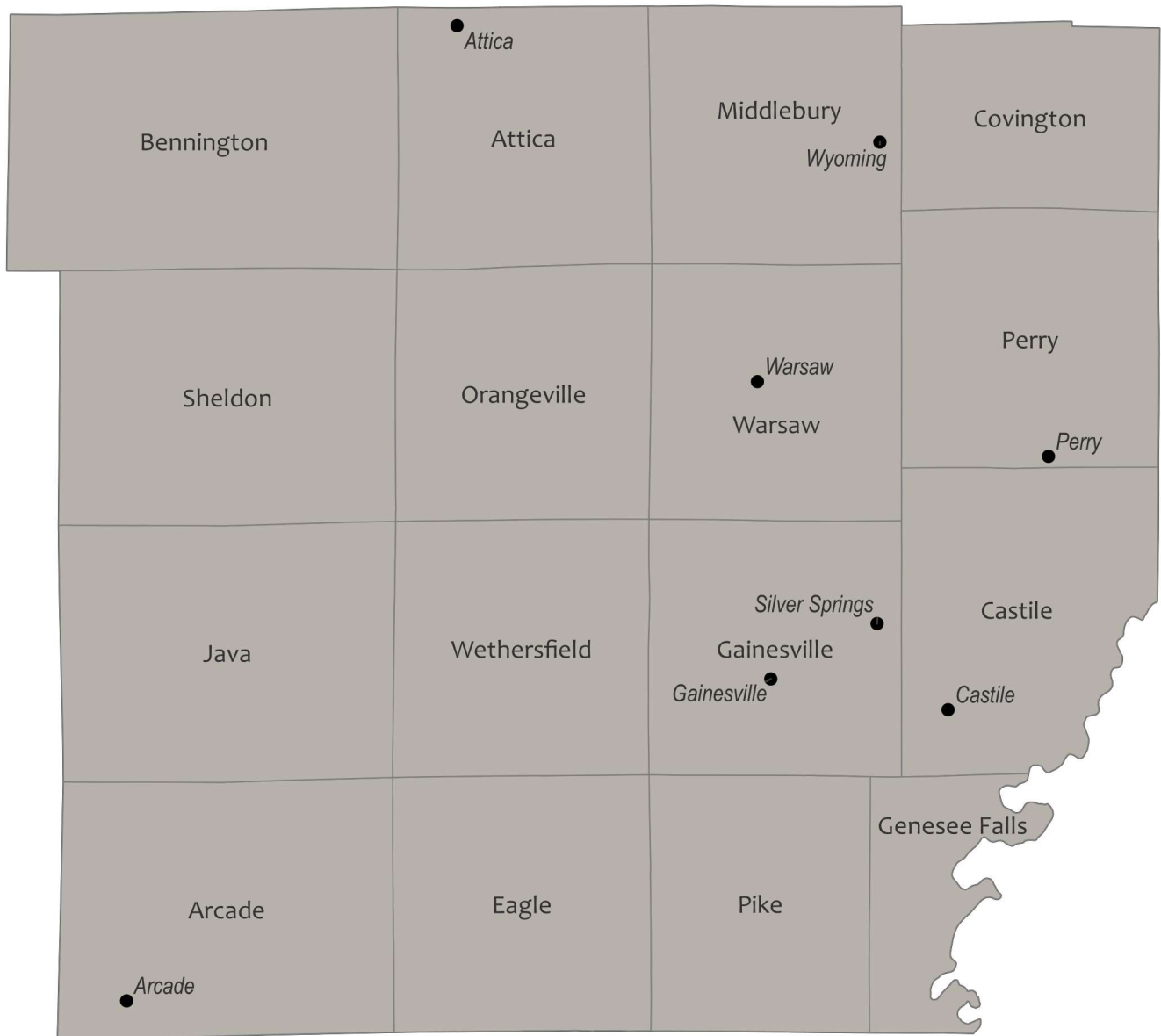
Created by Cornell Program on Applied Demographics.
August 2022.
Data Source: NYS GIS Clearinghouse - Civil Boundaries.

- Village
- Town
- City

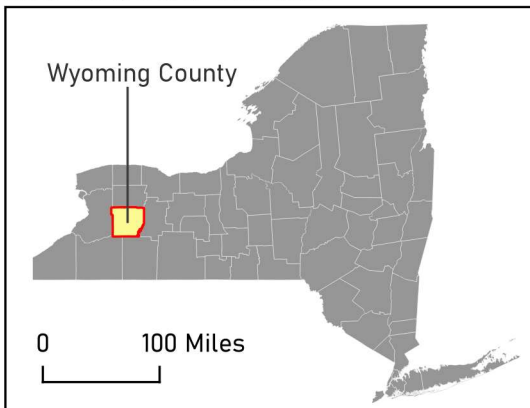


Wyoming County, New York

Towns, Cities, American Indian Reservations, and Incorporated Villages



New York State Counties



- Village
- Town

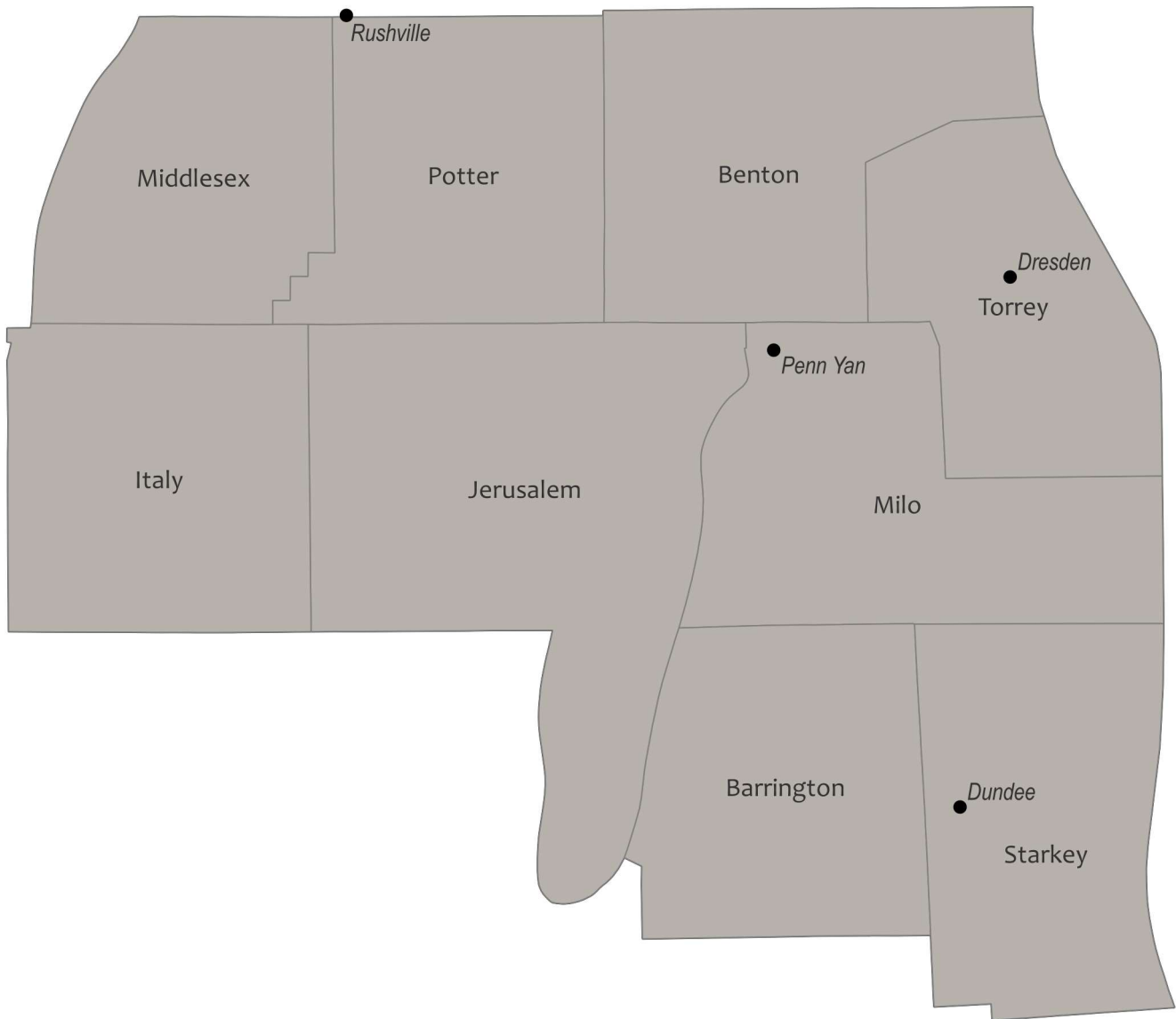
0 10 Miles

Created by Cornell Program on Applied Demographics.
August 2022.
Data Source: NYS GIS Clearinghouse - Civil Boundaries.

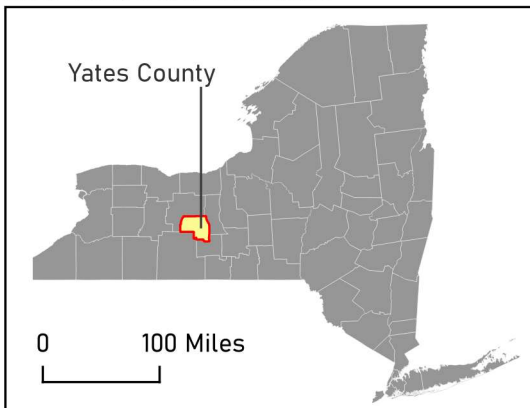


Yates County, New York

Towns, Cities, American Indian Reservations, and Incorporated Villages



New York State Counties



- Village
- Town

0 10 Miles

Created by Cornell Program on Applied Demographics.
August 2022.
Data Source: NYS GIS Clearinghouse - Civil Boundaries.

