



[PADinfo@cornell.edu](mailto:PADinfo@cornell.edu) • <https://pad.human.cornell.edu>

# Population density maps for New York State counties

*Russell Kwong*

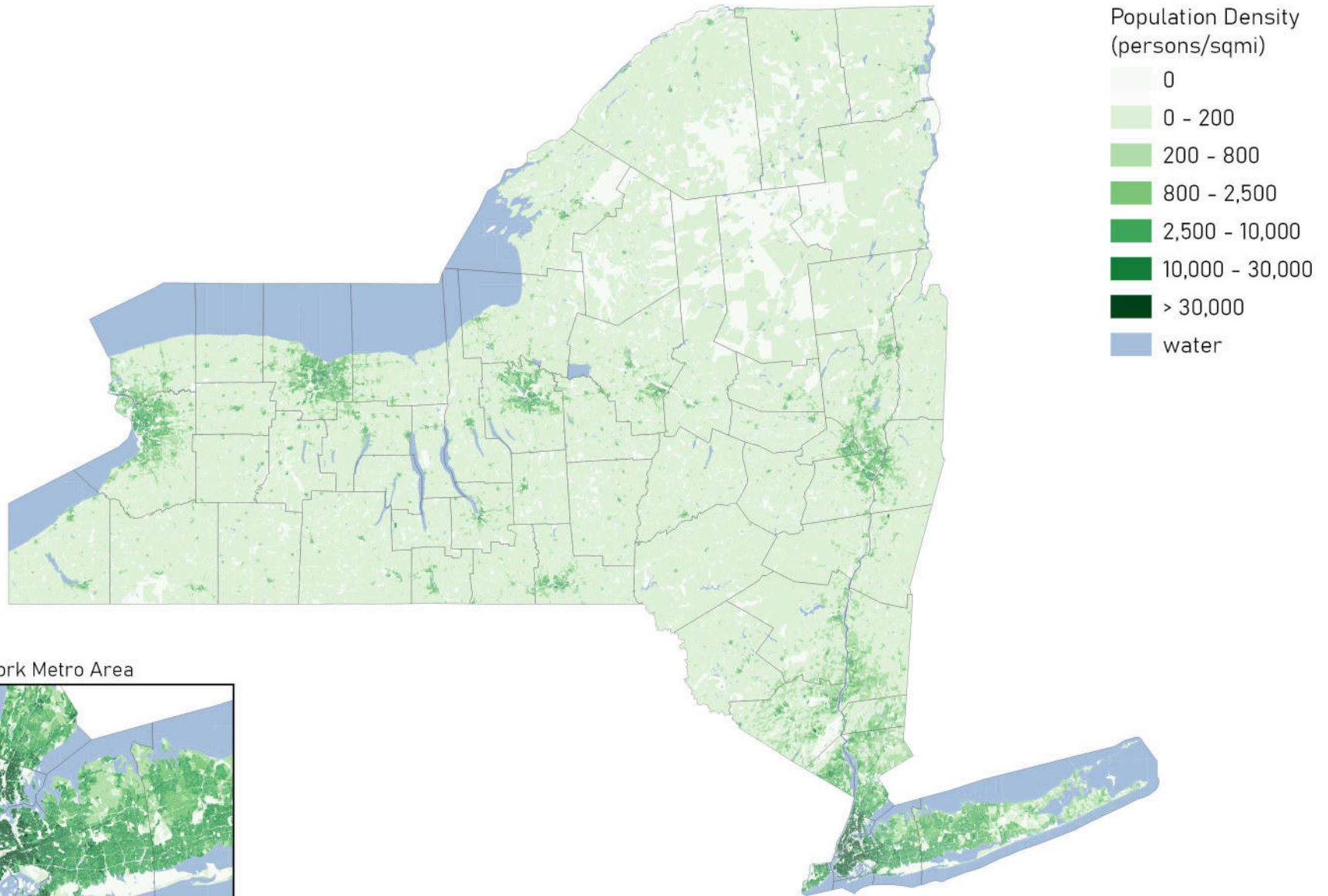
*Program on Applied Demographics*

*The Cornell Jeb E. Brooks School of Public Policy*


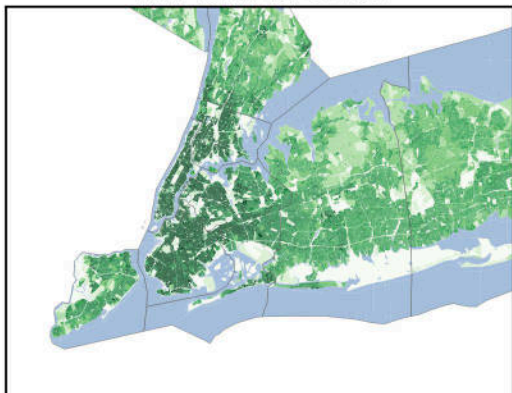
*February 2024*

# New York State

2020 Population Density



New York Metro Area



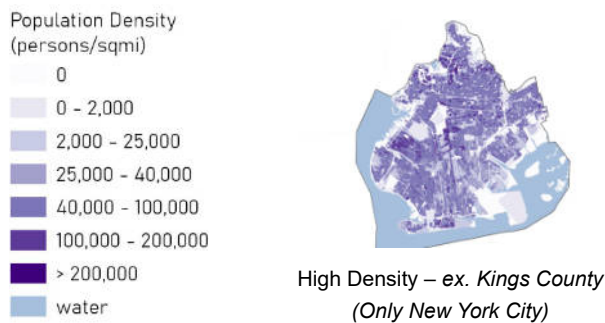
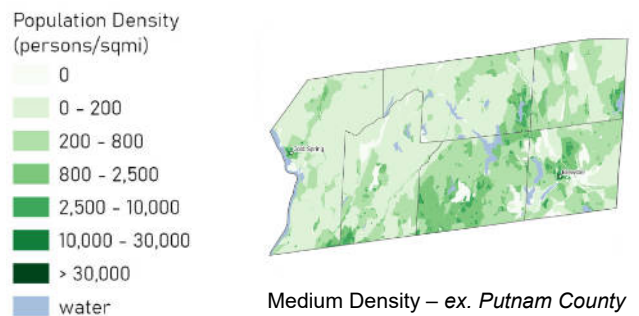
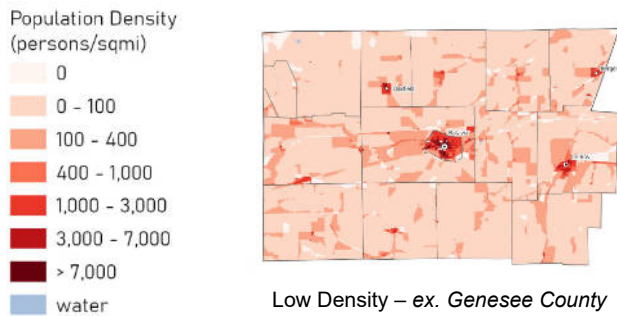
Program on Applied Demographics 2024  
Source: Census 2020

This atlas features population density maps at the Census Block level for each county in New York State. Each county map uses one of three color schemes based on its population density:

- red – low density,
- green – moderate density
- purple – high density (only counties in New York City use purple)

The symbols for cities and villages are the same across each map category denoted below.

There are no population limits for cities or villages in New York State – cities do not necessarily have a higher population or are denser than villages. For example, **Hempstead village** in Nassau County has a population of nearly 60,000, greater than many smaller cities in upstate New York.



- Cities and Villages
- City (any population)
  - ▲ Village (5,000+)
  - Village (3,000-5,000)
  - Village (1,000-3,000)

*The symbols for cities and villages are the same regardless of county density level.*

### Quick Facts:

State population: 20,201,239 persons  
 State Density: 428.69 persons/sq mi

Most populated: Kings County (Brooklyn) – 2,736,074 persons  
 Least populated: Hamilton County – 5,107 persons

Most Dense: New York County (Manhattan) – 74,780.68 persons/sq mi  
 Least Dense: Hamilton County – 2.97 persons/sq mi

# New York State Counties

## 2020 Population Density

State FIPS	State	Population	Land Area (in sq mi)	Population Density (persons/sq mi)
36	New York State	20,201,249	47,124.58	428.69


FIPS Code	County	Population	Land Area (in sq mi)	Population Density (persons/sq mi)	FIPS Code	County	Population	Land Area (in sq mi)	Population Density (persons/sq mi)
001	Albany	314,848	522.89	602.13	063	Niagara	212,666	522.35	407.13
003	Allegany	46,456	1,029.44	45.13	065	Oneida	232,125	1,212.33	191.47
005	Bronx	1,472,654	42.17	34,920.30	067	Onondaga	476,516	778.39	612.18
007	Broome	198,683	705.64	281.56	069	Ontario	112,458	644.08	174.60
009	Cattaraugus	77,042	1,308.16	58.89	071	Orange	401,310	812.32	494.03
011	Cayuga	76,248	691.58	110.25	073	Orleans	40,343	391.26	103.11
013	Chautauqua	127,657	1,060.41	120.38	075	Oswego	117,525	951.65	123.50
015	Chemung	84,148	407.33	206.58	077	Otsego	58,524	1,001.74	58.42
017	Chenango	47,220	893.59	52.84	079	Putnam	97,668	230.20	424.27
019	Clinton	79,843	1,037.75	76.94	081	Queens	2,405,464	108.72	22,124.48
021	Columbia	61,570	634.66	97.01	083	Rensselaer	161,130	652.46	246.96
023	Cortland	46,809	498.77	93.85	085	Richmond	495,747	57.52	8,618.31
025	Delaware	44,308	1,442.60	30.71	087	Rockland	338,329	173.44	1,950.65
027	Dutchess	295,911	795.65	371.91	089	St. Lawrence	108,505	2,679.52	40.49
029	Erie	954,236	1,042.73	915.13	091	Saratoga	235,509	810.00	290.75
031	Essex	37,381	1,794.12	20.84	093	Schenectady	158,061	204.58	772.61
033	Franklin	47,555	1,629.30	29.19	095	Schoharie	29,714	621.82	47.79
035	Fulton	53,324	495.46	107.63	097	Schuyler	17,898	328.34	54.51
037	Genesee	58,388	492.94	118.45	099	Seneca	33,814	323.70	104.46
039	Greene	47,931	647.16	74.06	101	Steuben	93,584	1,390.51	67.30
041	Hamilton	5,107	1,717.38	2.97	103	Suffolk	1,525,920	911.17	1,674.67
043	Herkimer	60,139	1,411.54	42.61	105	Sullivan	78,624	968.15	81.21
045	Jefferson	116,721	1,268.70	92.00	107	Tioga	48,455	518.77	93.40
047	Kings	2,736,074	69.38	39,438.01	109	Tompkins	105,740	474.64	222.78
049	Lewis	26,582	1,274.64	20.85	111	Ulster	181,851	1,124.24	161.76
051	Livingston	61,834	631.76	97.88	113	Warren	65,737	867.22	75.80
053	Madison	68,016	654.85	103.86	115	Washington	61,302	831.17	73.75
055	Monroe	759,443	656.94	1,156.03	117	Wayne	91,283	603.83	151.17
057	Montgomery	49,532	403.11	122.87	119	Westchester	1,004,457	430.72	2,332.02
059	Nassau	1,395,774	284.54	4,905.34	121	Wyoming	40,531	592.75	68.38
061	New York	1,694,251	22.66	74,780.68	123	Yates	24,774	338.14	73.27

Source: 2020 Census

# Albany County, New York


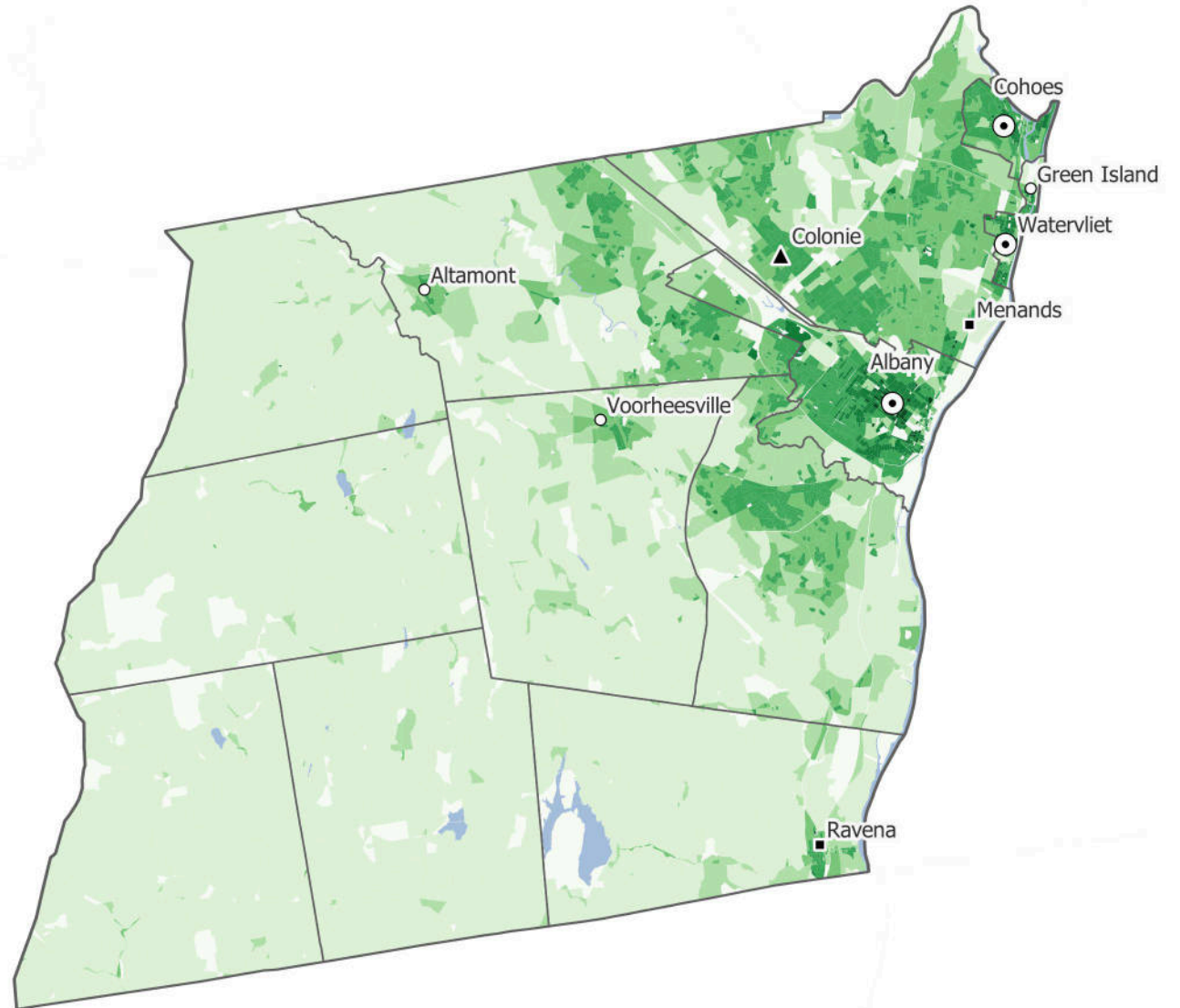
2020 Population Density

Population Density  
(persons/sqmi)



Cities and Villages

- City (any population)
- Village (5,000+)
- Village (3,000-5,000)
- Village (1,000-3,000)



Program on Applied Demographics 2024  
Source: Census 2020

# Allegany County, New York


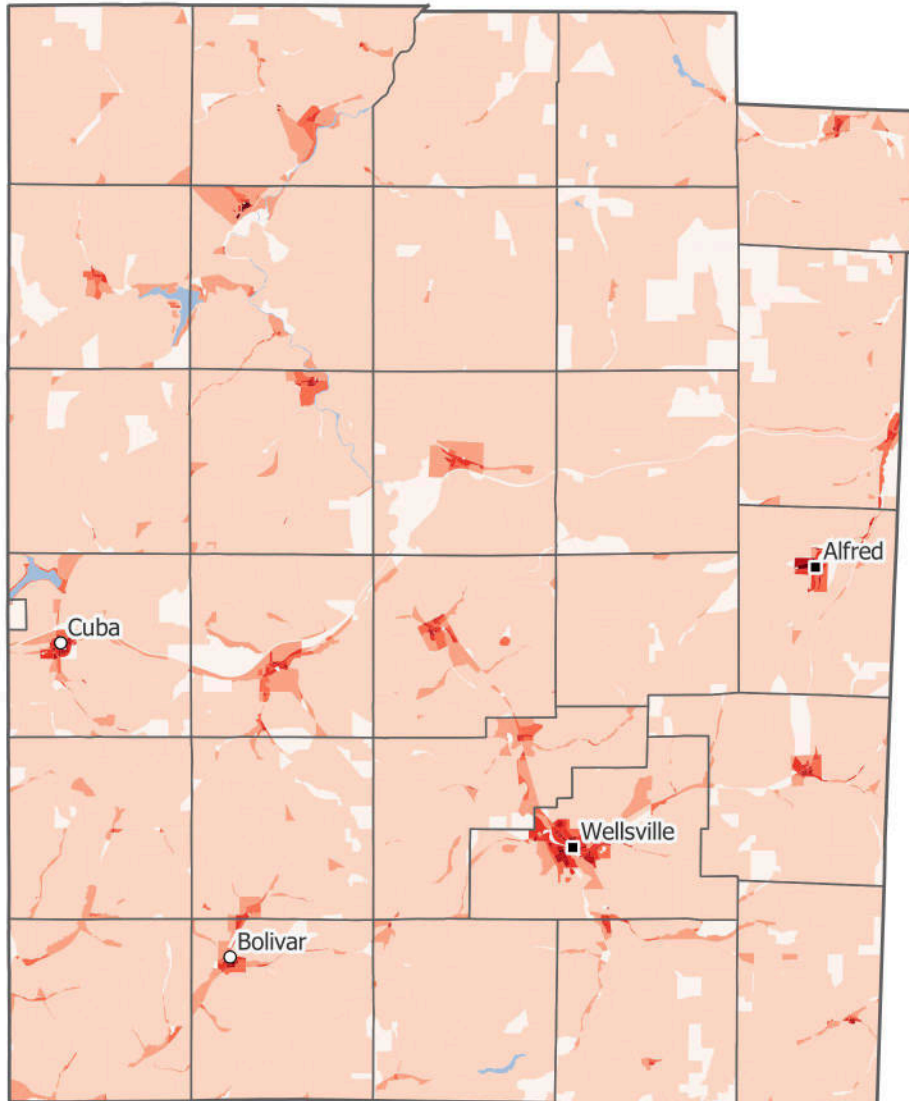
2020 Population Density

Population Density  
(persons/sqmi)



Cities and Villages

- City (any population)
- Village (5,000+)
- Village (3,000-5,000)
- Village (1,000-3,000)




Program on Applied Demographics 2024  
Source: Census 2020

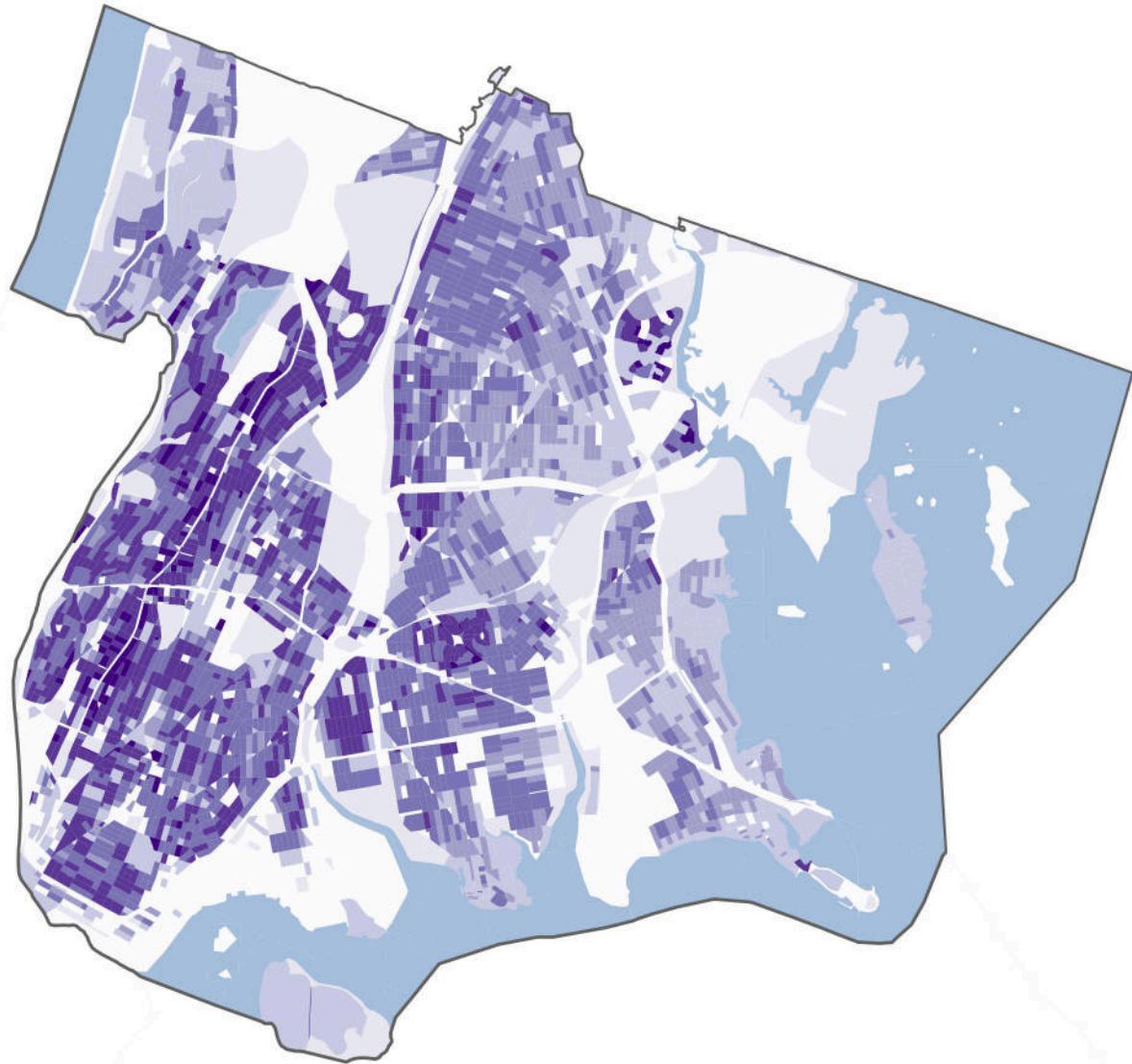
# Bronx County, New York

2020 Population Density

Population Density  
(persons/sqmi)



Part of New York City



0

2

4 Miles

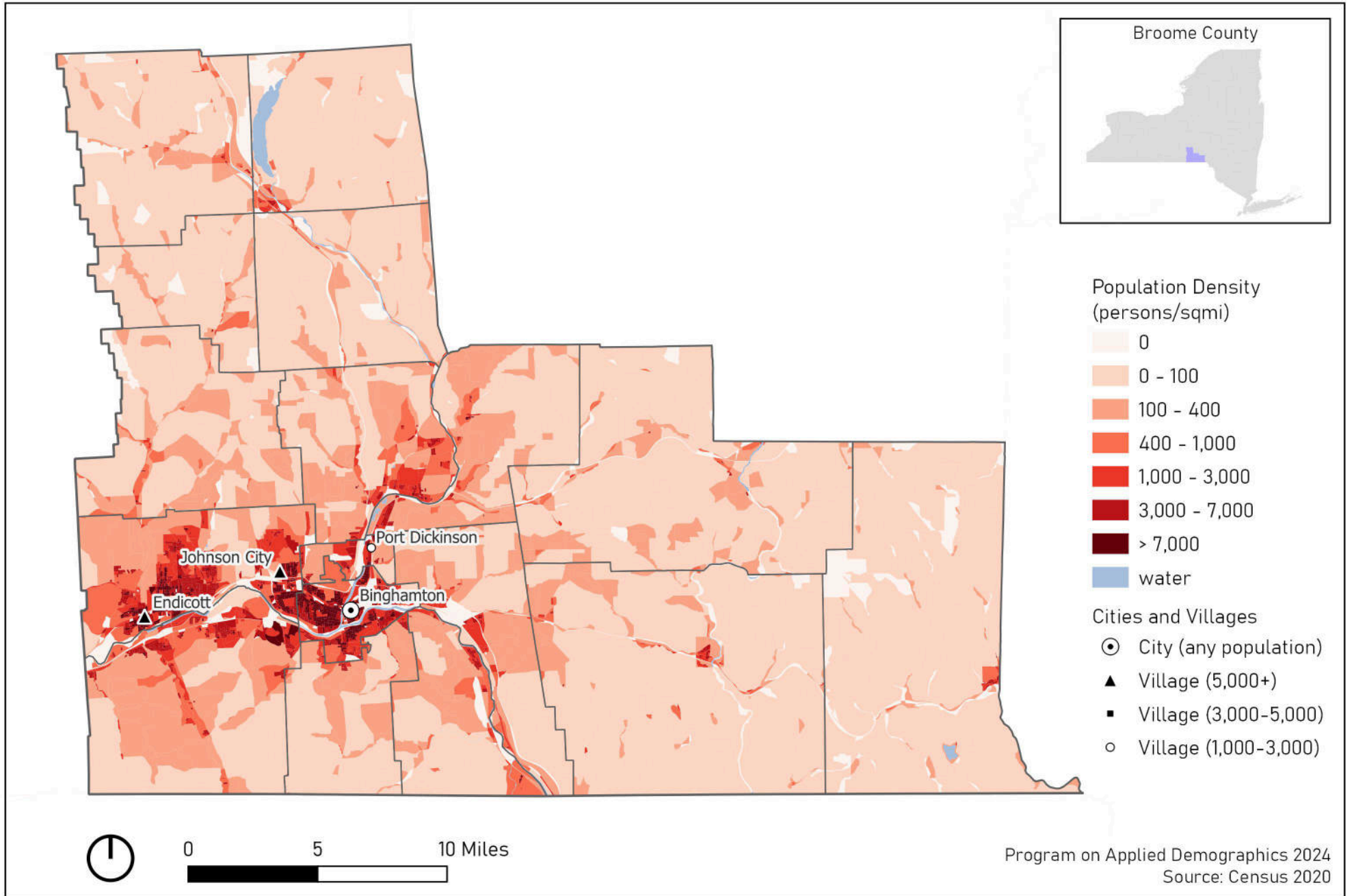


Program on Applied Demographics 2024

Source: Census 2020

# Broome County, New York

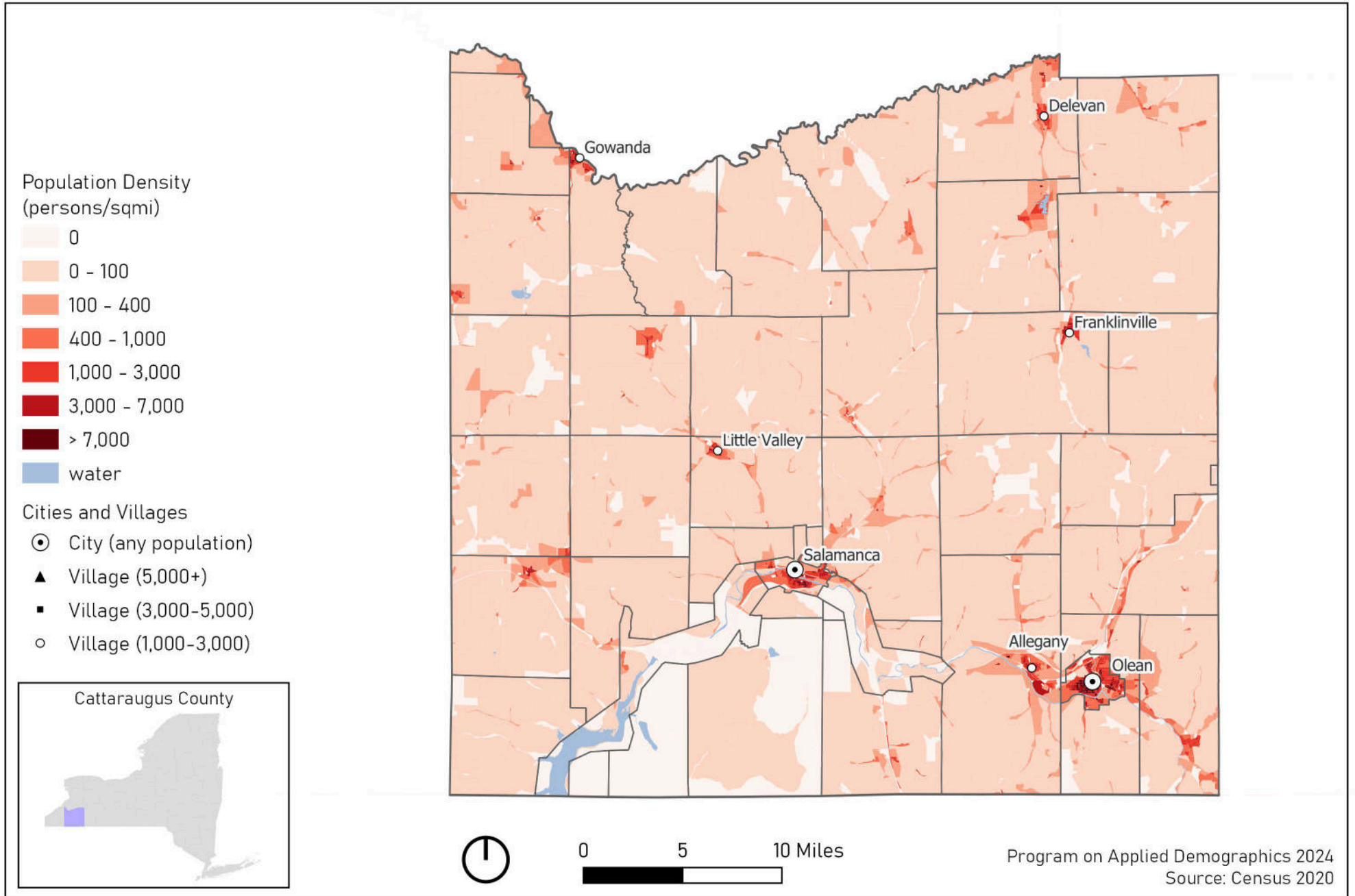
2020 Population Density





# Cattaraugus County, New York

2020 Population Density




# Cayuga County, New York

2020 Population Density


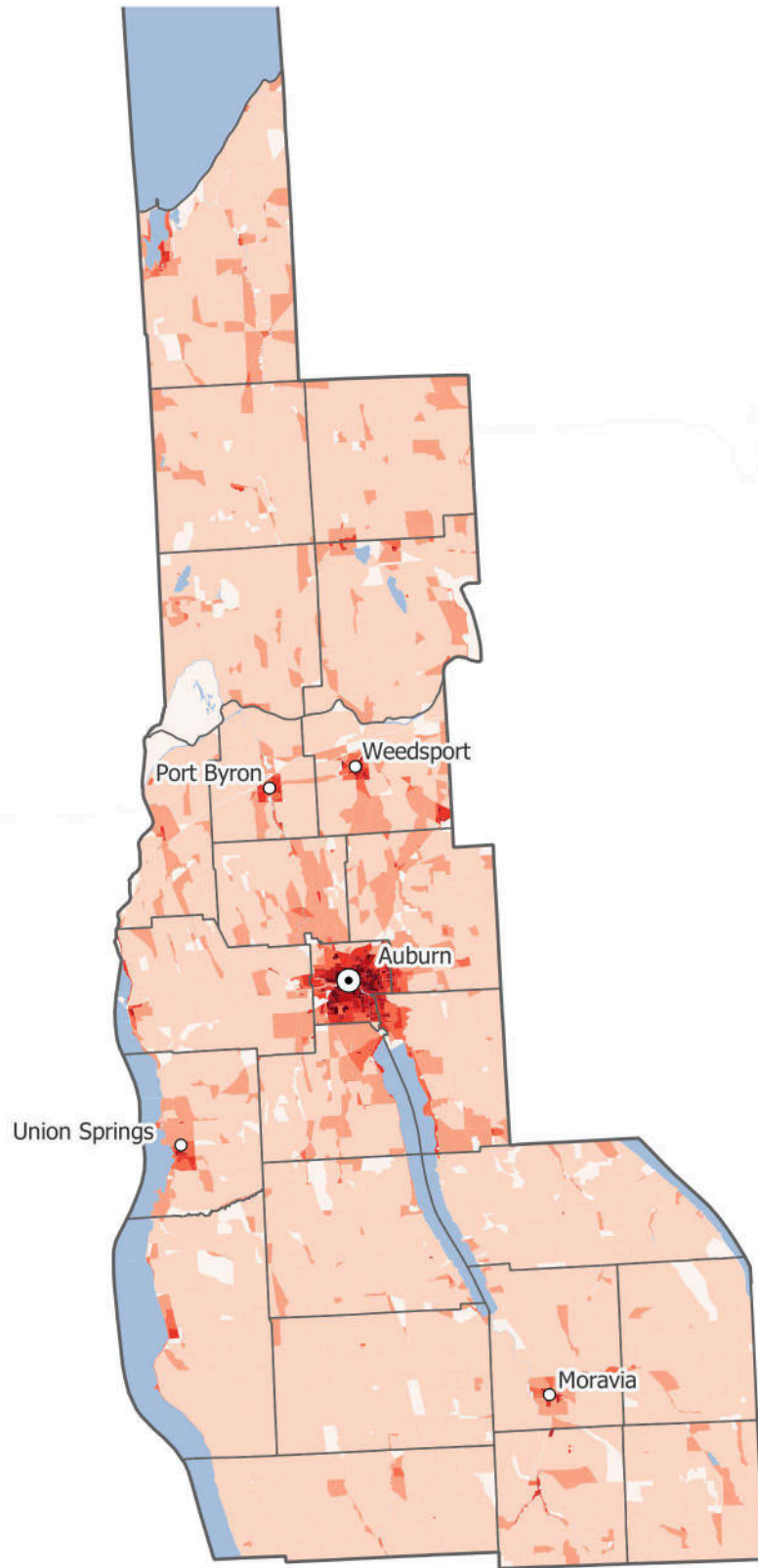


Population Density  
(persons/sqmi)



Cities and Villages

- ⊙ City (any population)
- ▲ Village (5,000+)
- Village (3,000-5,000)
- Village (1,000-3,000)

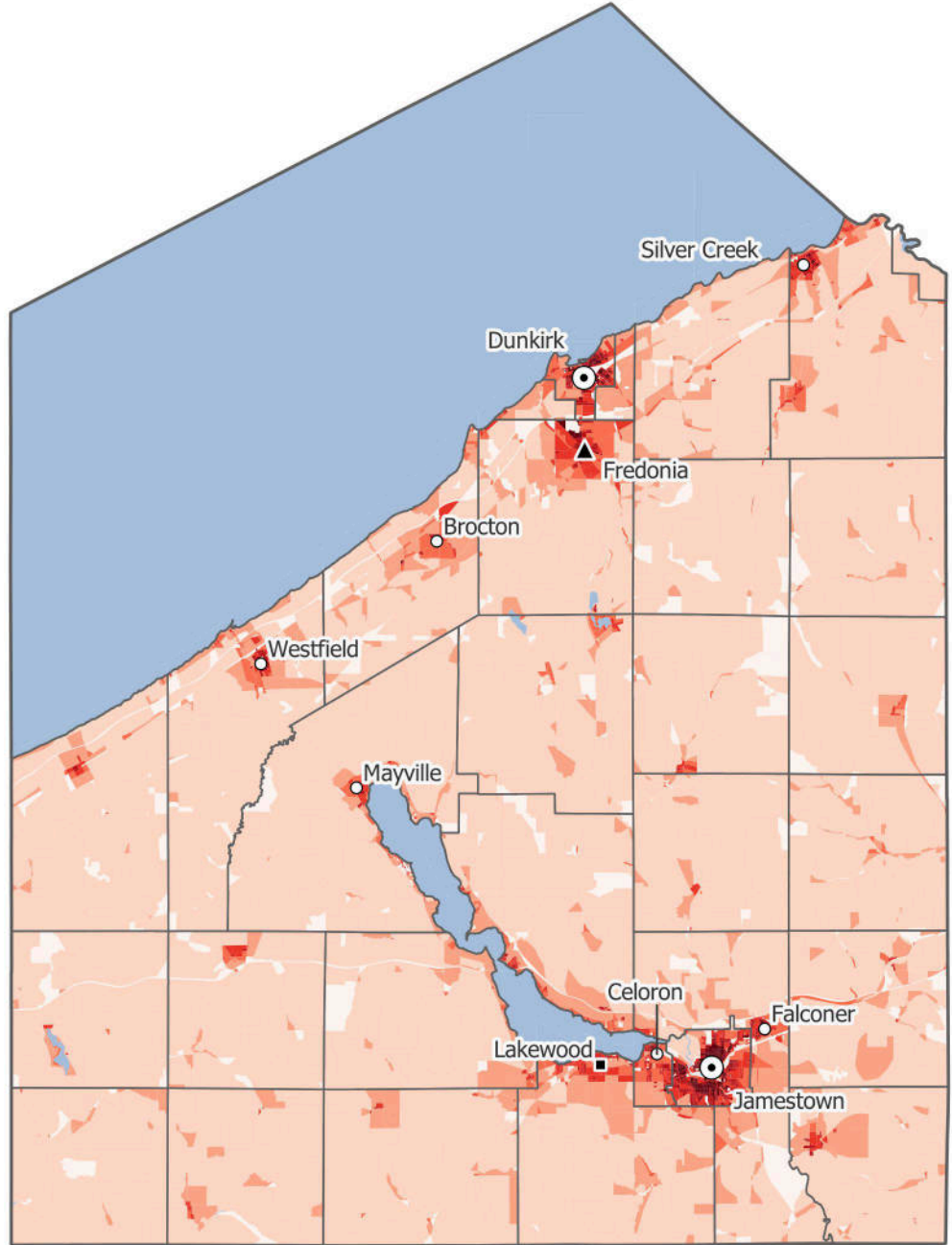
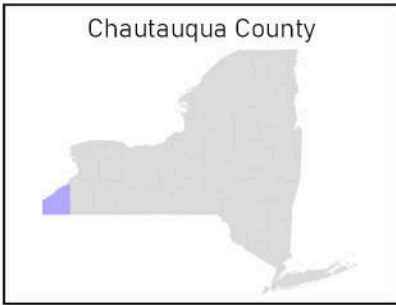


Program on Applied Demographics 2024  
Source: Census 2020




# Chautauqua County, New York

2020 Population Density




Population Density  
(persons/sqmi)



Cities and Villages

- ⊙ City (any population)
- ▲ Village (5,000+)
- Village (3,000-5,000)
- Village (1,000-3,000)




Program on Applied Demographics 2024  
Source: Census 2020



# Chemung County, New York

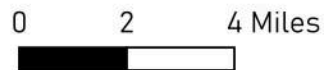
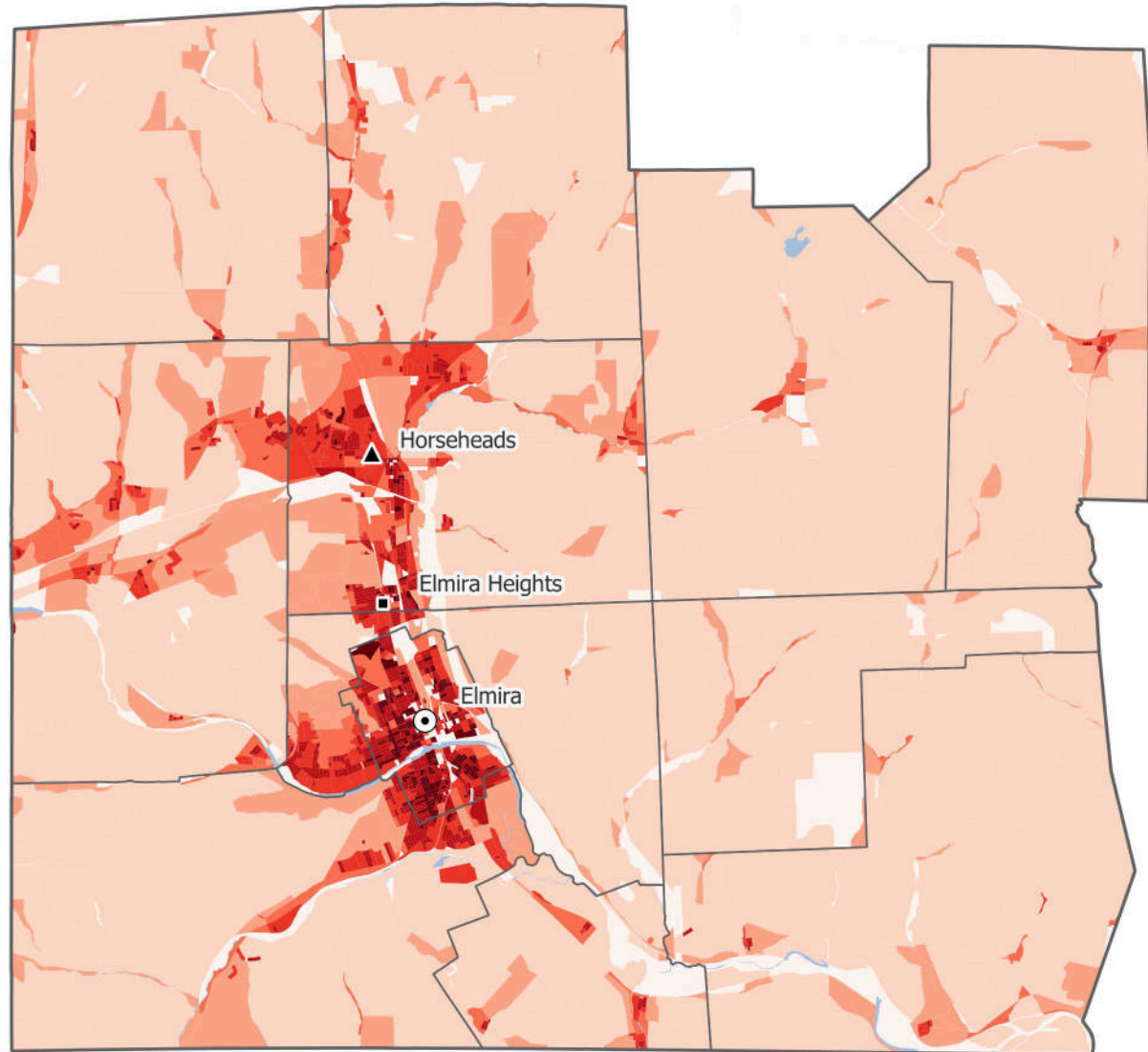
2020 Population Density

Population Density  
(persons/sqmi)



Cities and Villages

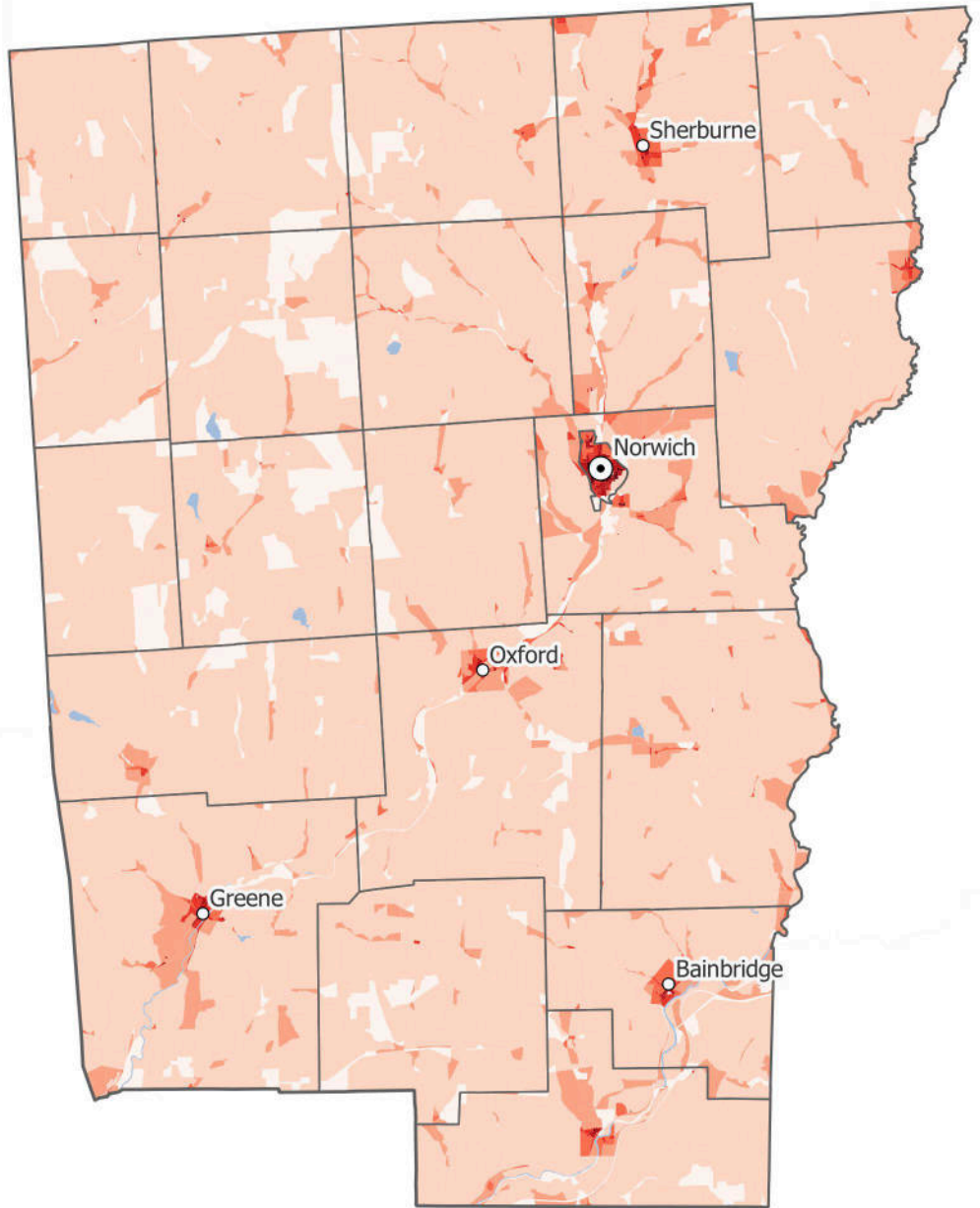
- City (any population)
- Village (5,000+)
- Village (3,000-5,000)
- Village (1,000-3,000)




Program on Applied Demographics 2024  
Source: Census 2020

# Chenango County, New York

2020 Population Density




Population Density  
(persons/sqmi)



Cities and Villages

- ⊙ City (any population)
- ▲ Village (5,000+)
- Village (3,000-5,000)
- Village (1,000-3,000)

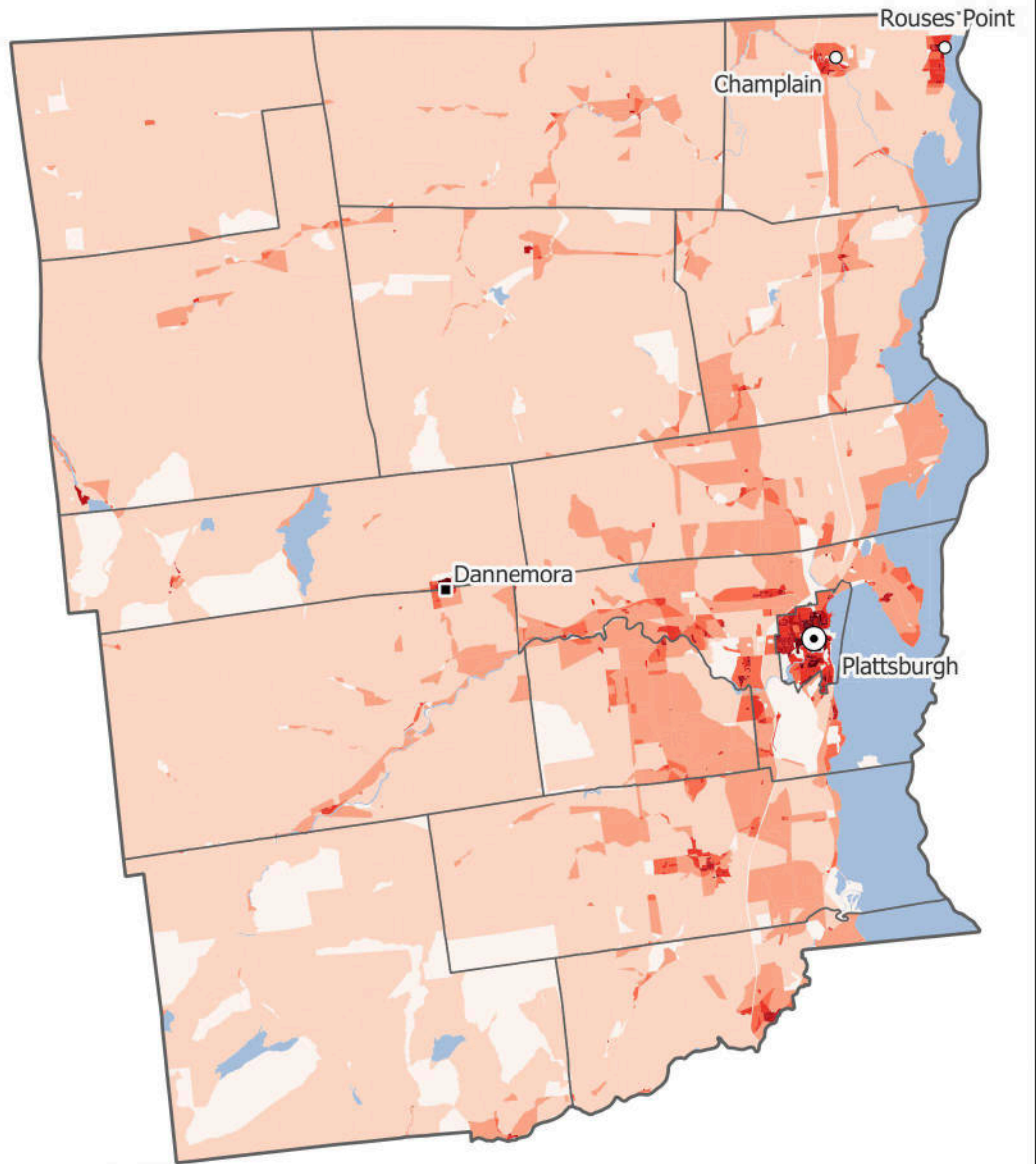


Program on Applied Demographics 2024  
Source: Census 2020




# Clinton County, New York

2020 Population Density




Population Density  
(persons/sqmi)



Cities and Villages

- ⊙ City (any population)
- ▲ Village (5,000+)
- Village (3,000-5,000)
- Village (1,000-3,000)

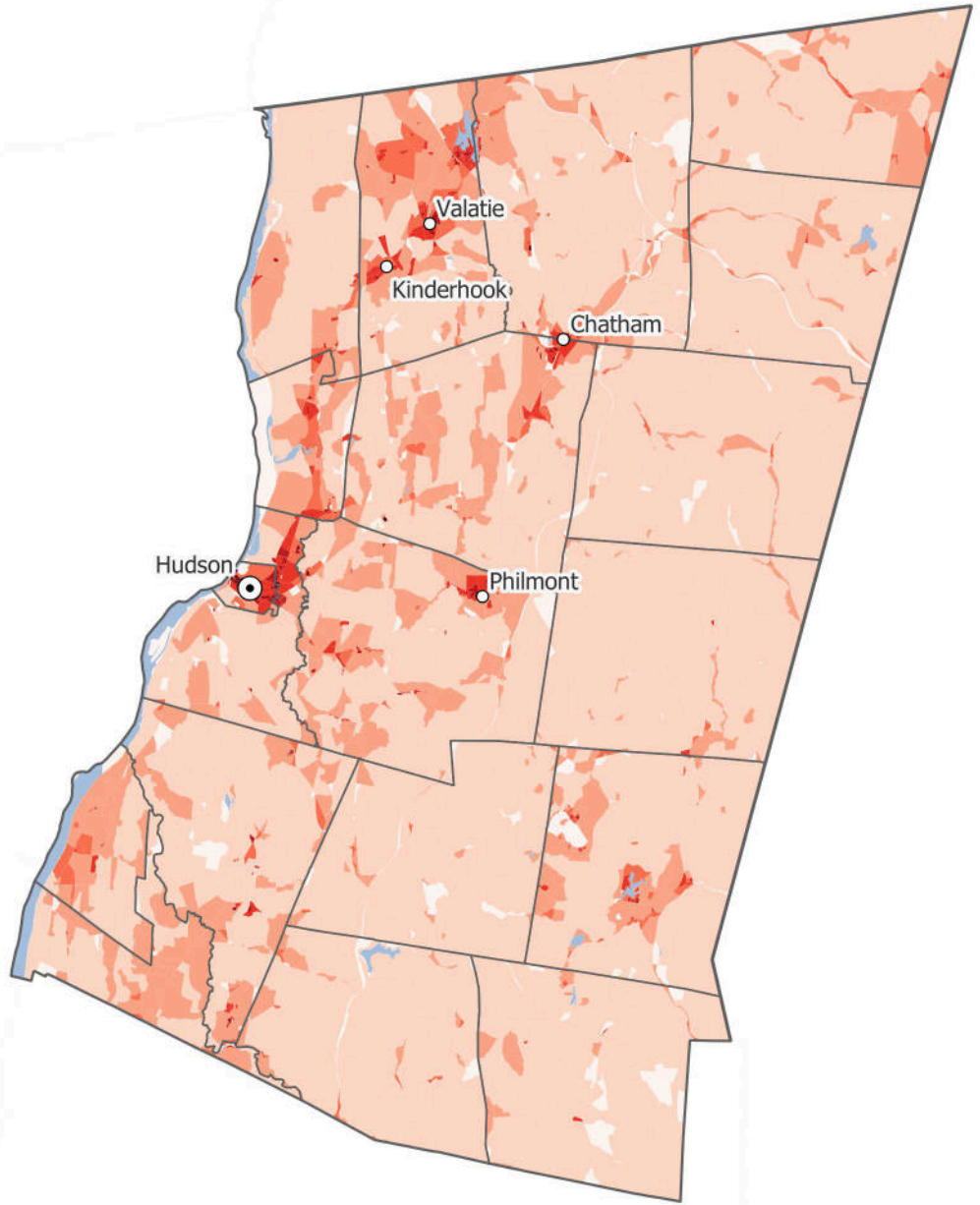


Program on Applied Demographics 2024  
Source: Census 2020



# Columbia County, New York

2020 Population Density



Population Density  
(persons/sqmi)

- 0
- 0 - 100
- 100 - 400
- 400 - 1,000
- 1,000 - 3,000
- 3,000 - 7,000
- > 7,000
- water

Cities and Villages

- ⊙ City (any population)
- ▲ Village (5,000+)
- Village (3,000-5,000)
- Village (1,000-3,000)

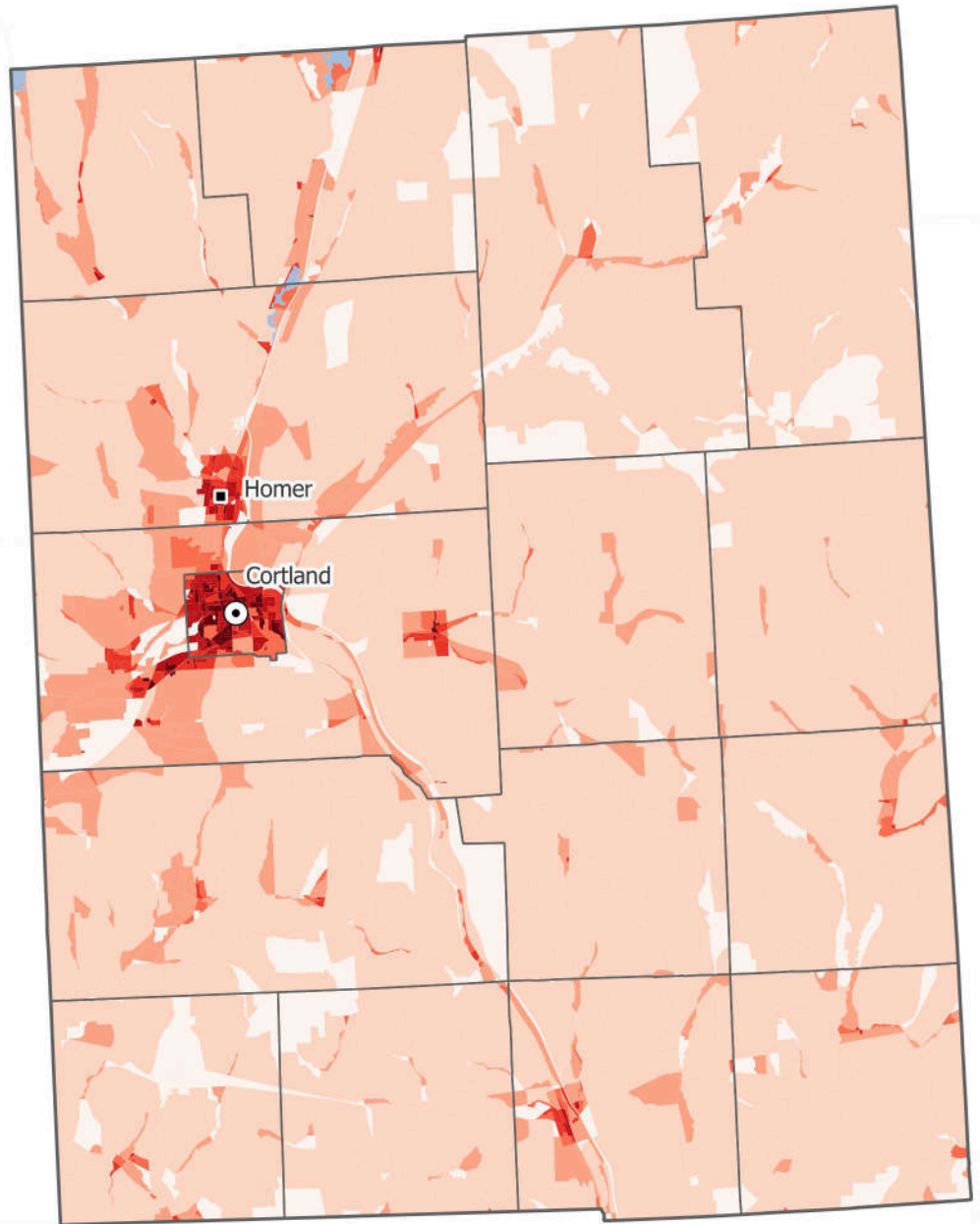


Program on Applied Demographics 2024  
Source: Census 2020




# Cortland County, New York

2020 Population Density



Population Density  
(persons/sqmi)



Cities and Villages

- ⊙ City (any population)
- ▲ Village (5,000+)
- Village (3,000-5,000)
- Village (1,000-3,000)




Program on Applied Demographics 2024  
Source: Census 2020



# Delaware County, New York


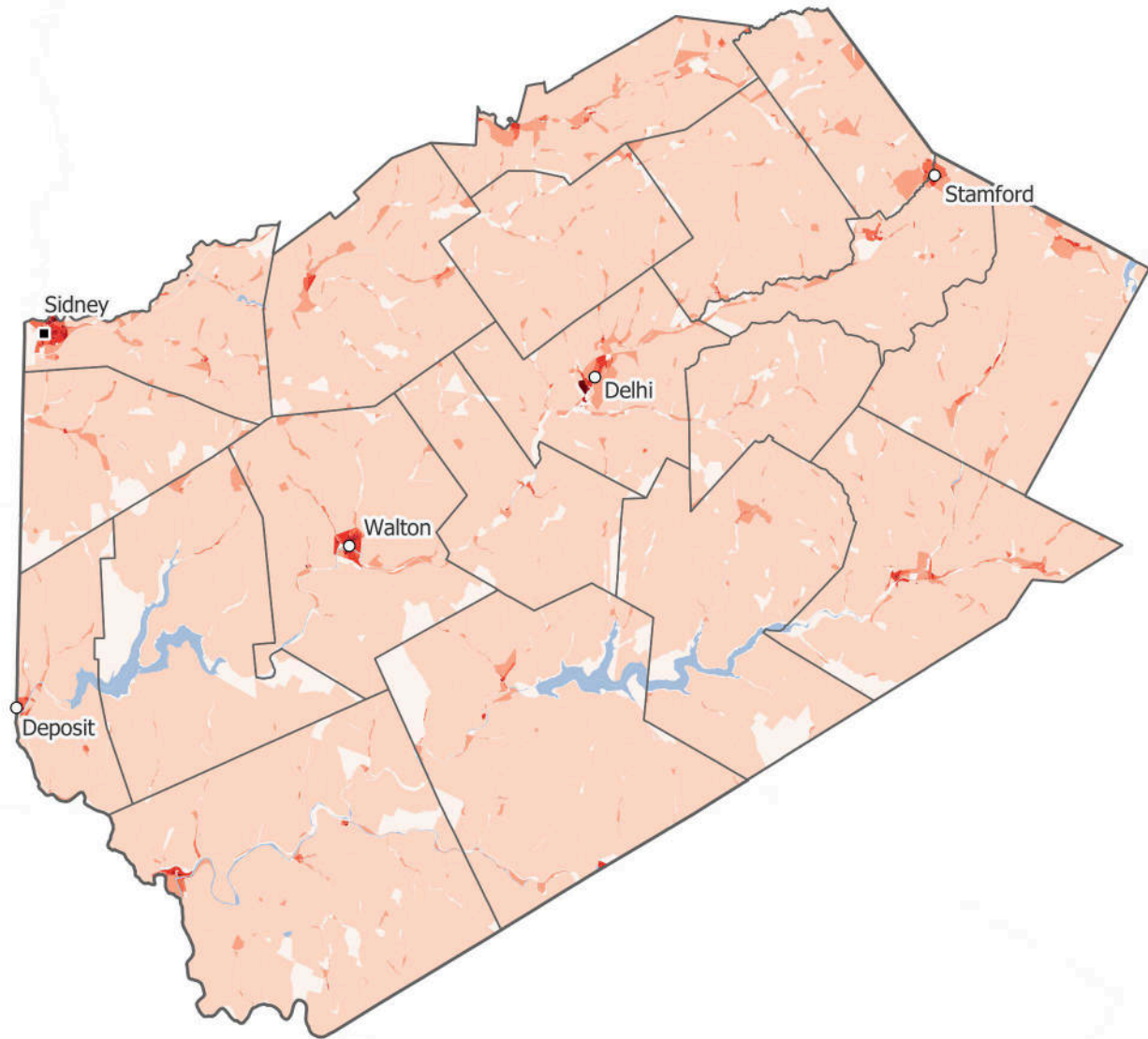
2020 Population Density

Population Density  
(persons/sqmi)



Cities and Villages

- City (any population)
- Village (5,000+)
- Village (3,000-5,000)
- Village (1,000-3,000)




Program on Applied Demographics 2024  
Source: Census 2020

# Dutchess County, New York

2020 Population Density


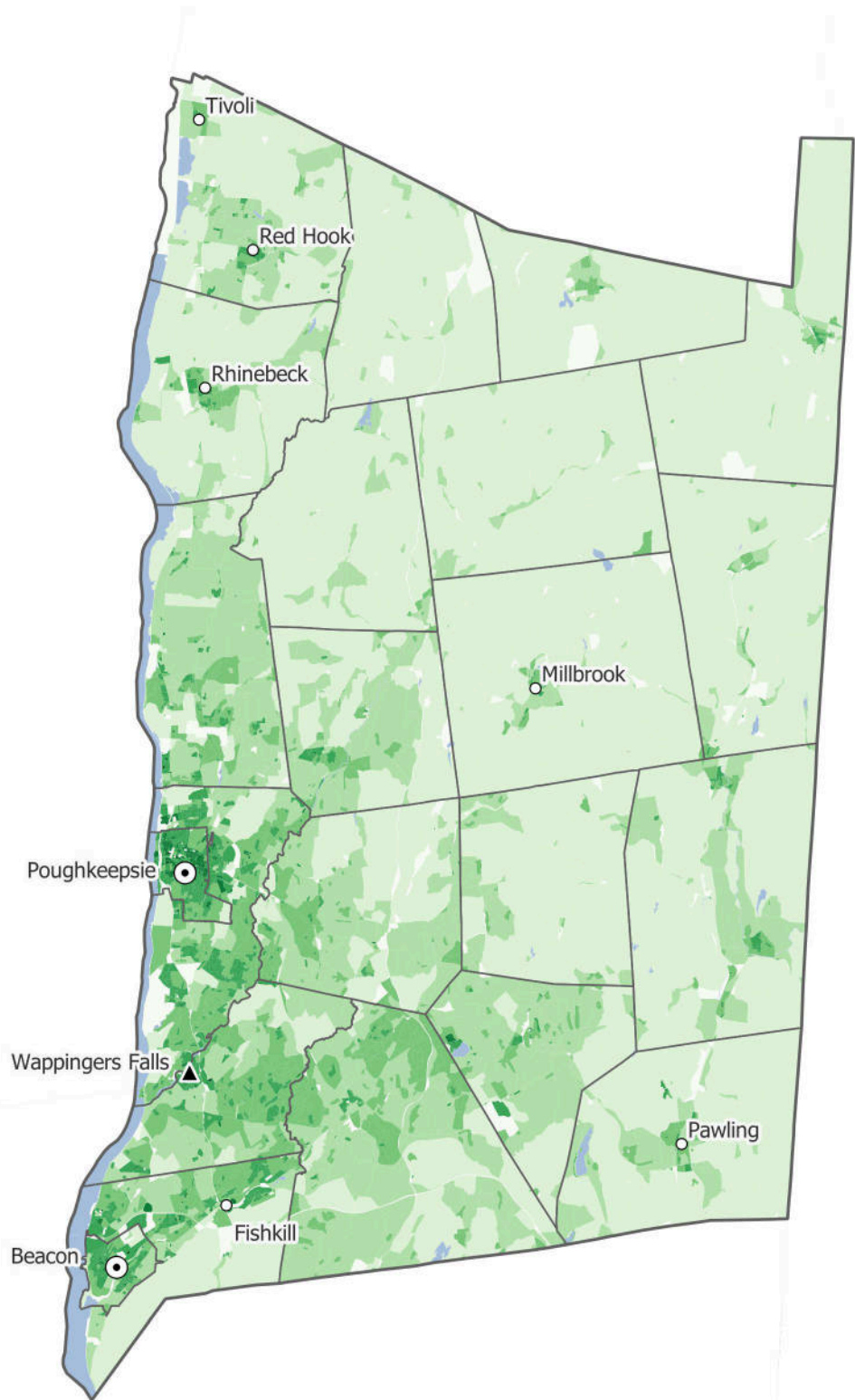


Population Density  
(persons/sqmi)



Cities and Villages

- ⊙ City (any population)
- ▲ Village (5,000+)
- Village (3,000-5,000)
- Village (1,000-3,000)

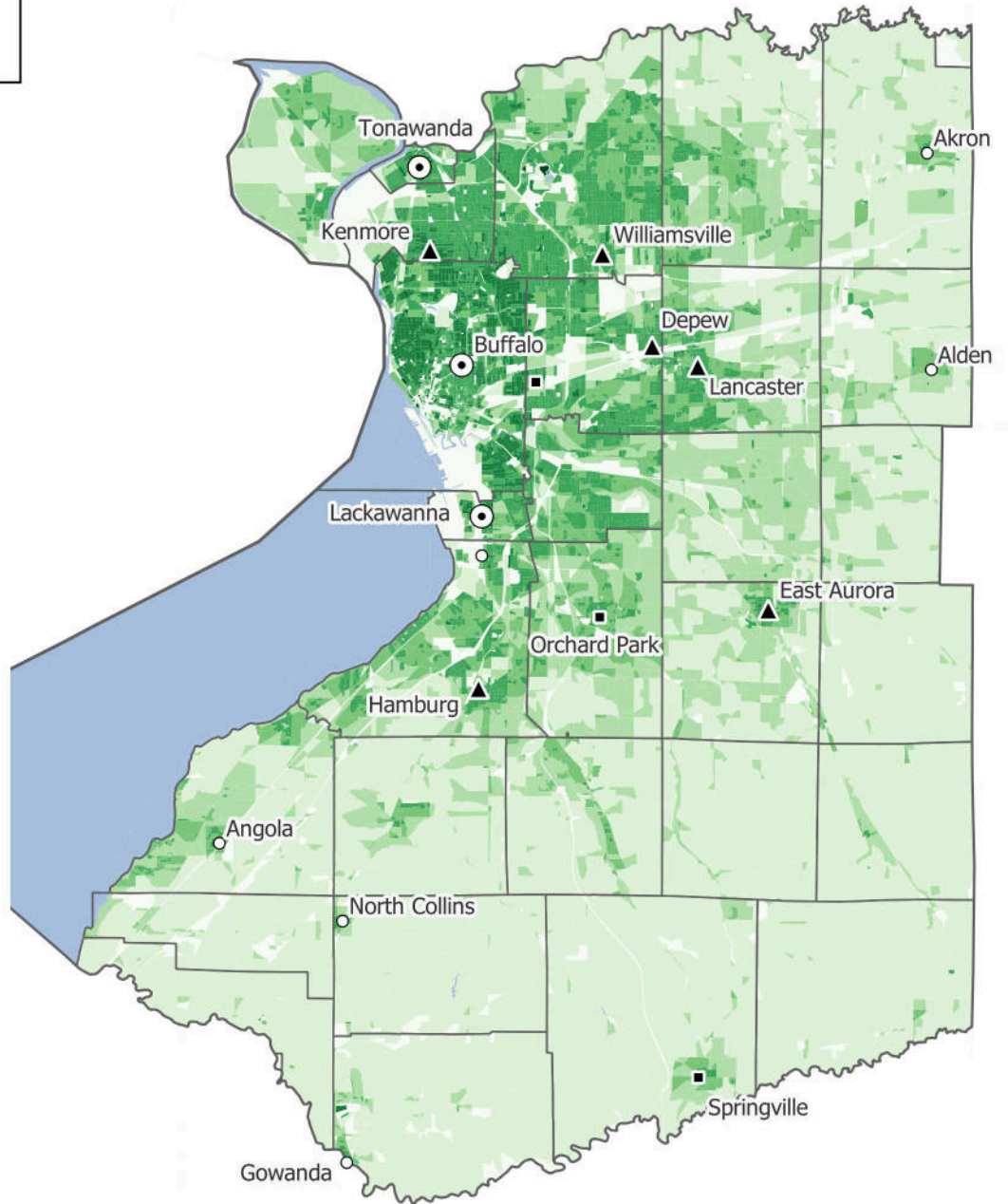


Program on Applied Demographics 2024  
Source: Census 2020




# Erie County, New York

2020 Population Density




Population Density  
(persons/sqmi)



Cities and Villages

- ⊙ City (any population)
- ▲ Village (5,000+)
- Village (3,000-5,000)
- Village (1,000-3,000)

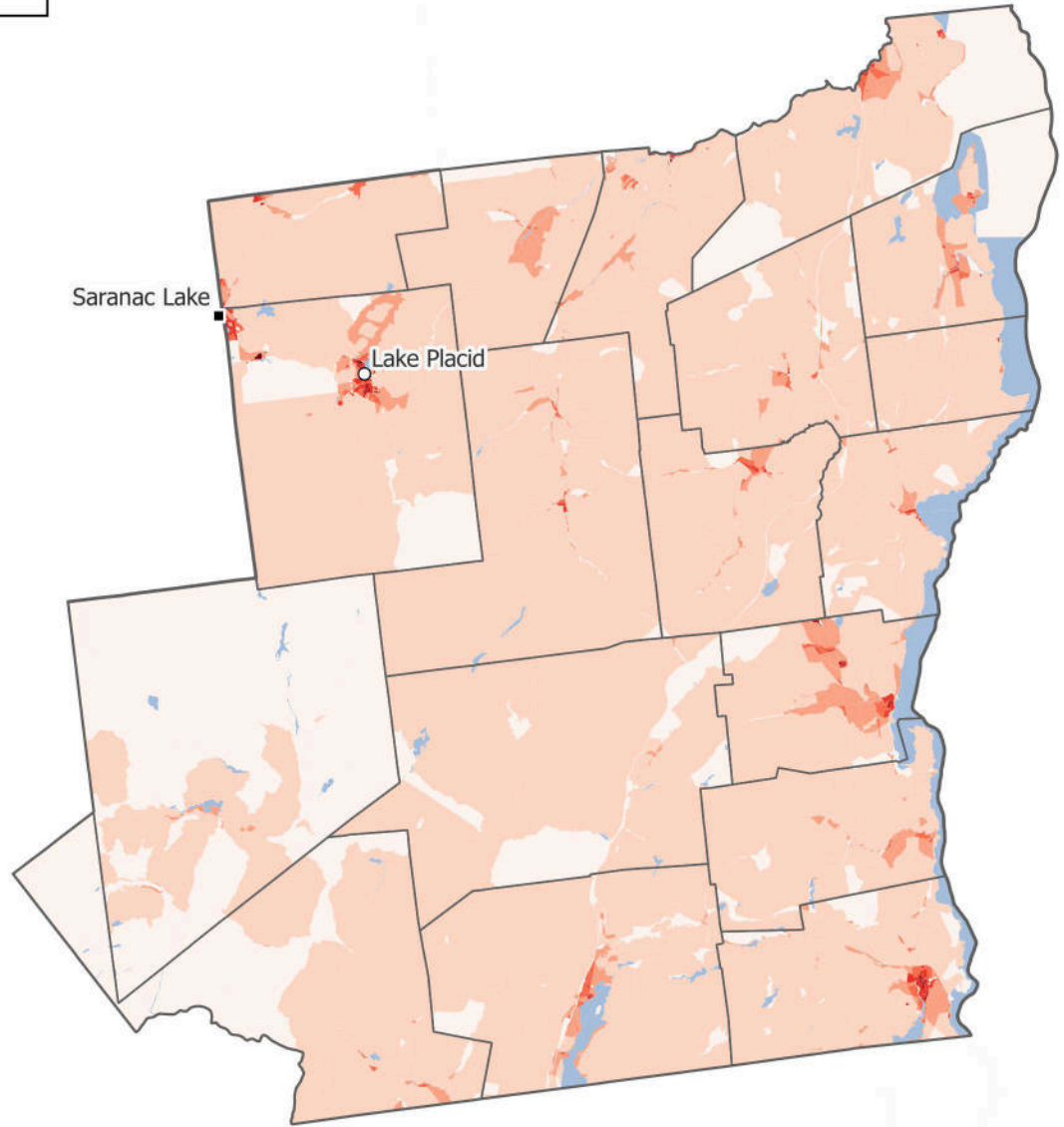


Program on Applied Demographics 2024  
Source: Census 2020




# Essex County, New York

2020 Population Density



Population Density  
(persons/sqmi)



Cities and Villages

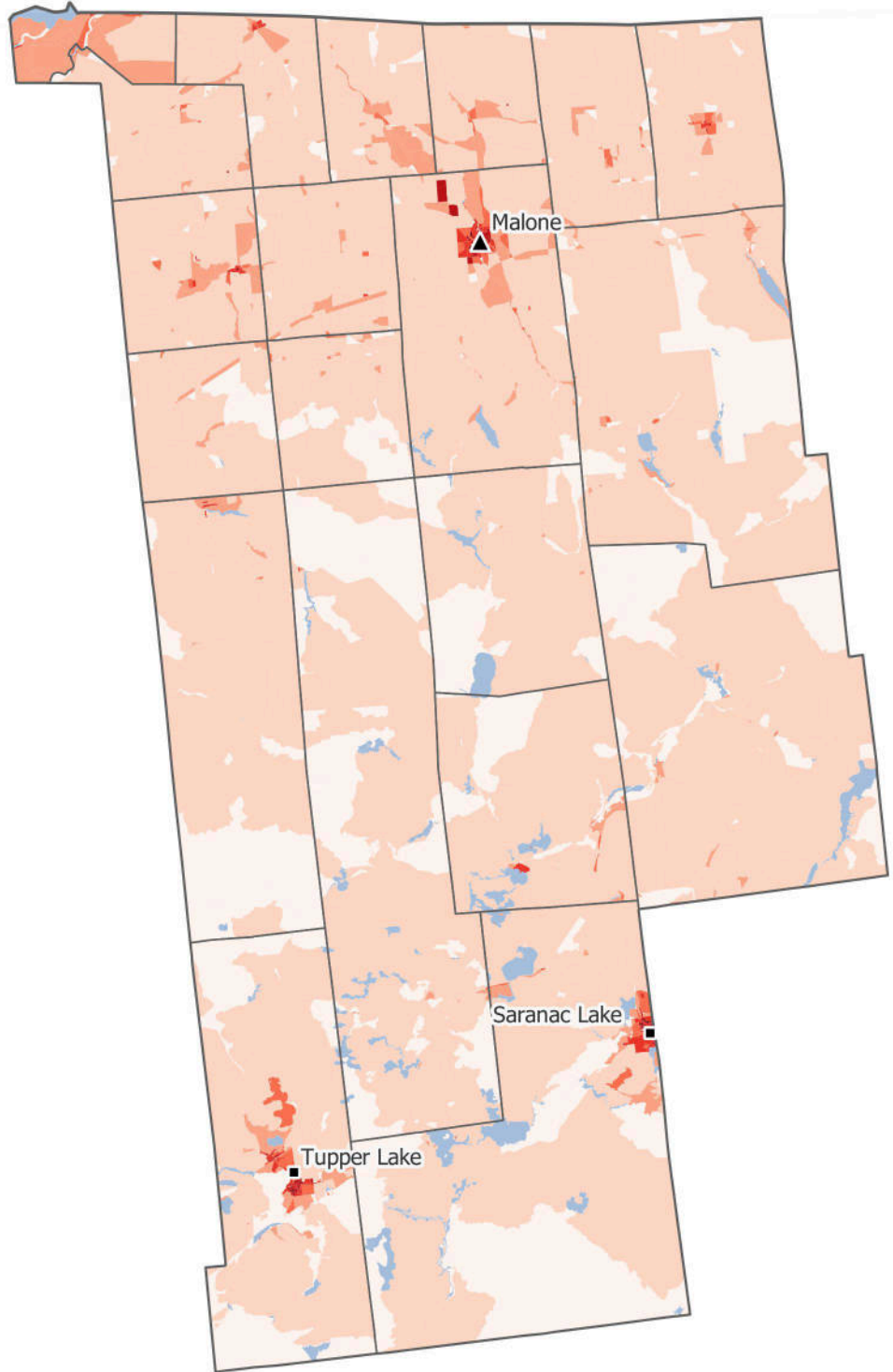
- ⊙ City (any population)
- ▲ Village (5,000+)
- Village (3,000-5,000)
- Village (1,000-3,000)



Program on Applied Demographics 2024  
Source: Census 2020

# Franklin County, New York

2020 Population Density




Population Density  
(persons/sqmi)

- 0
- 0 - 100
- 100 - 400
- 400 - 1,000
- 1,000 - 3,000
- 3,000 - 7,000
- > 7,000
- water

Cities and Villages

- ⊙ City (any population)
- ▲ Village (5,000+)
- Village (3,000-5,000)
- Village (1,000-3,000)




Program on Applied Demographics 2024  
Source: Census 2020



# Fulton County, New York

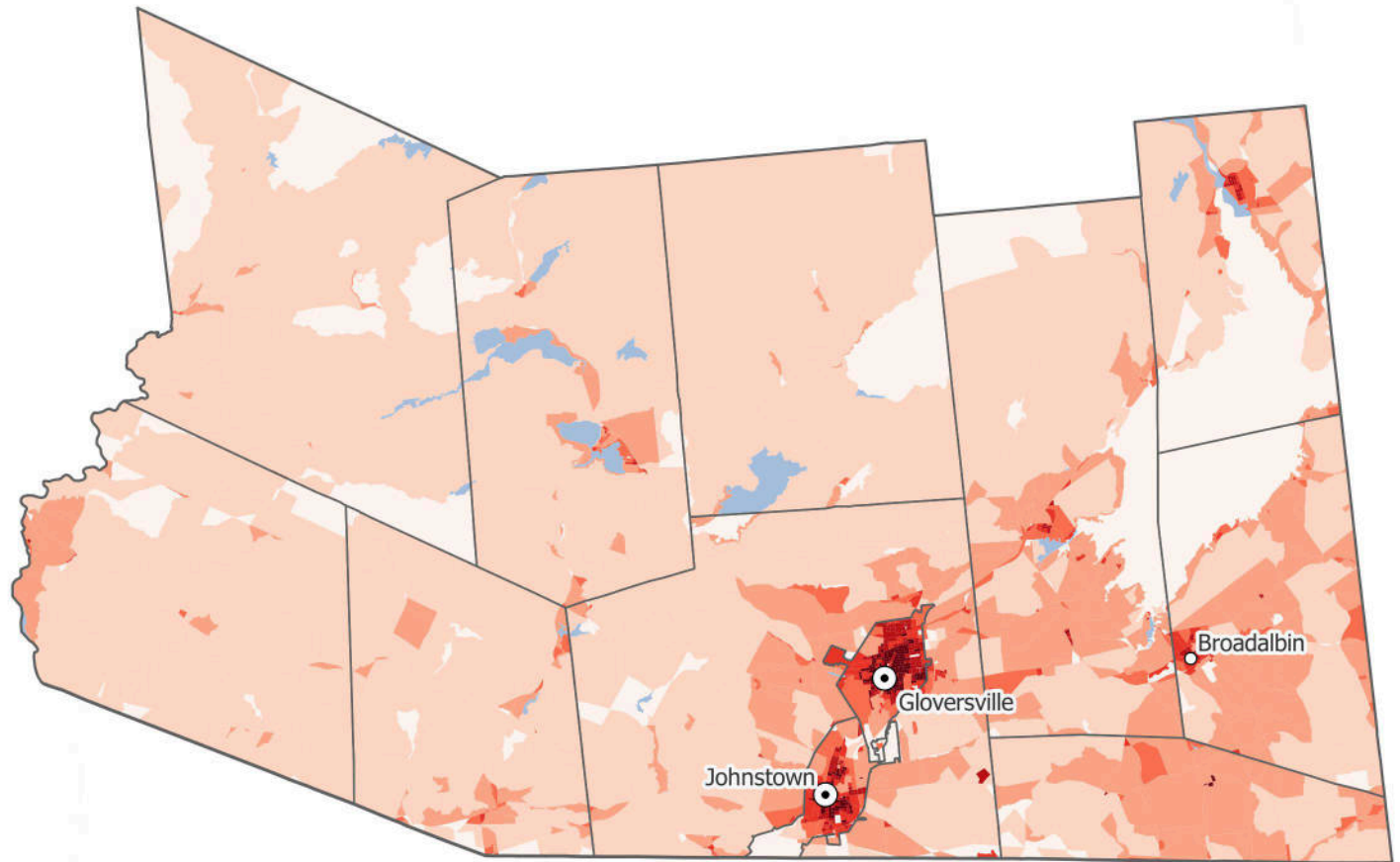
2020 Population Density

Population Density  
(persons/sqmi)



Cities and Villages

- City (any population)
- Village (5,000+)
- Village (3,000-5,000)
- Village (1,000-3,000)

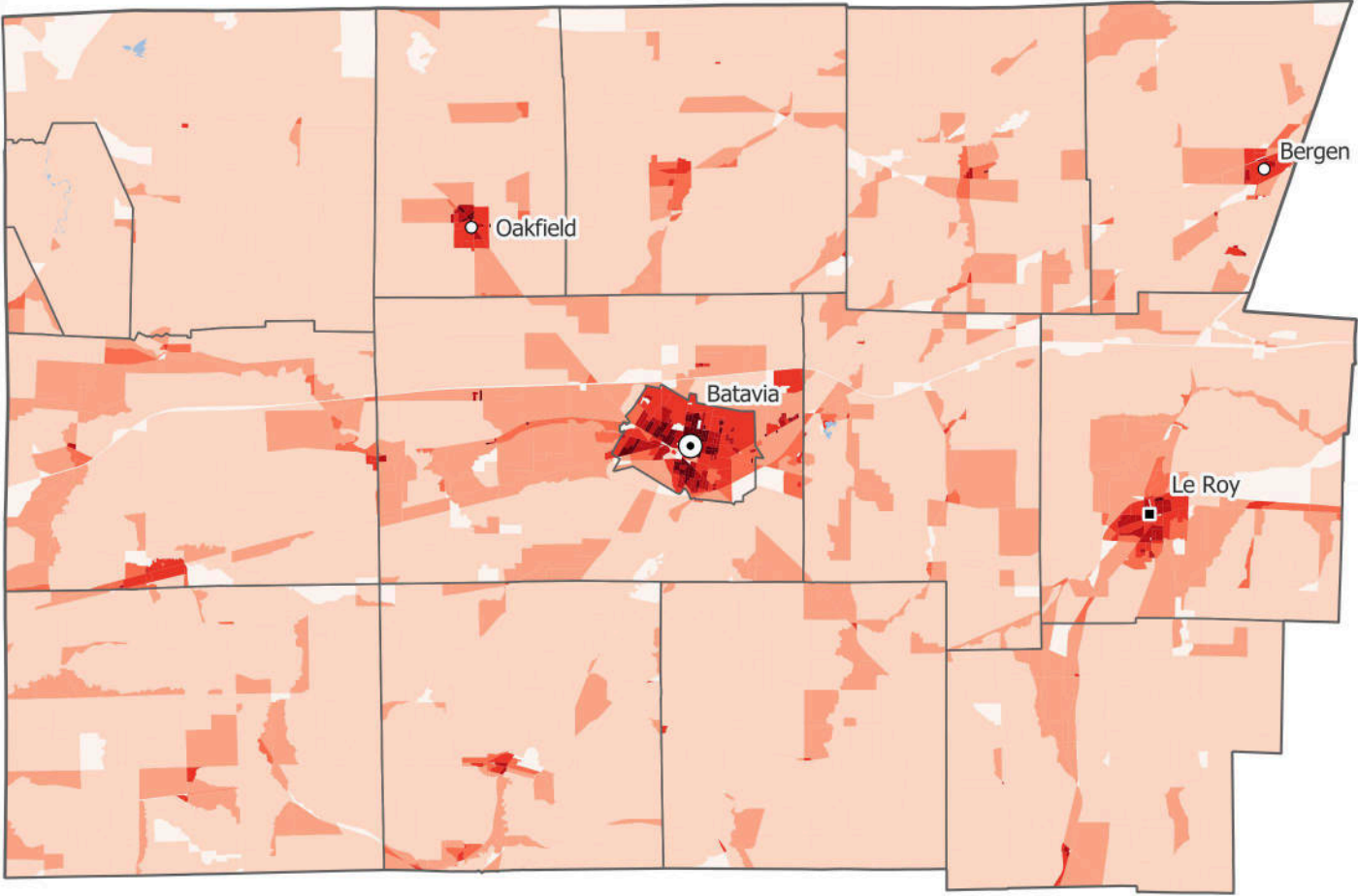



Program on Applied Demographics 2024  
Source: Census 2020

# Genesee County, New York

2020 Population Density

Population Density  
(persons/sqmi)




Program on Applied Demographics 2024  
Source: Census 2020

# Greene County, New York


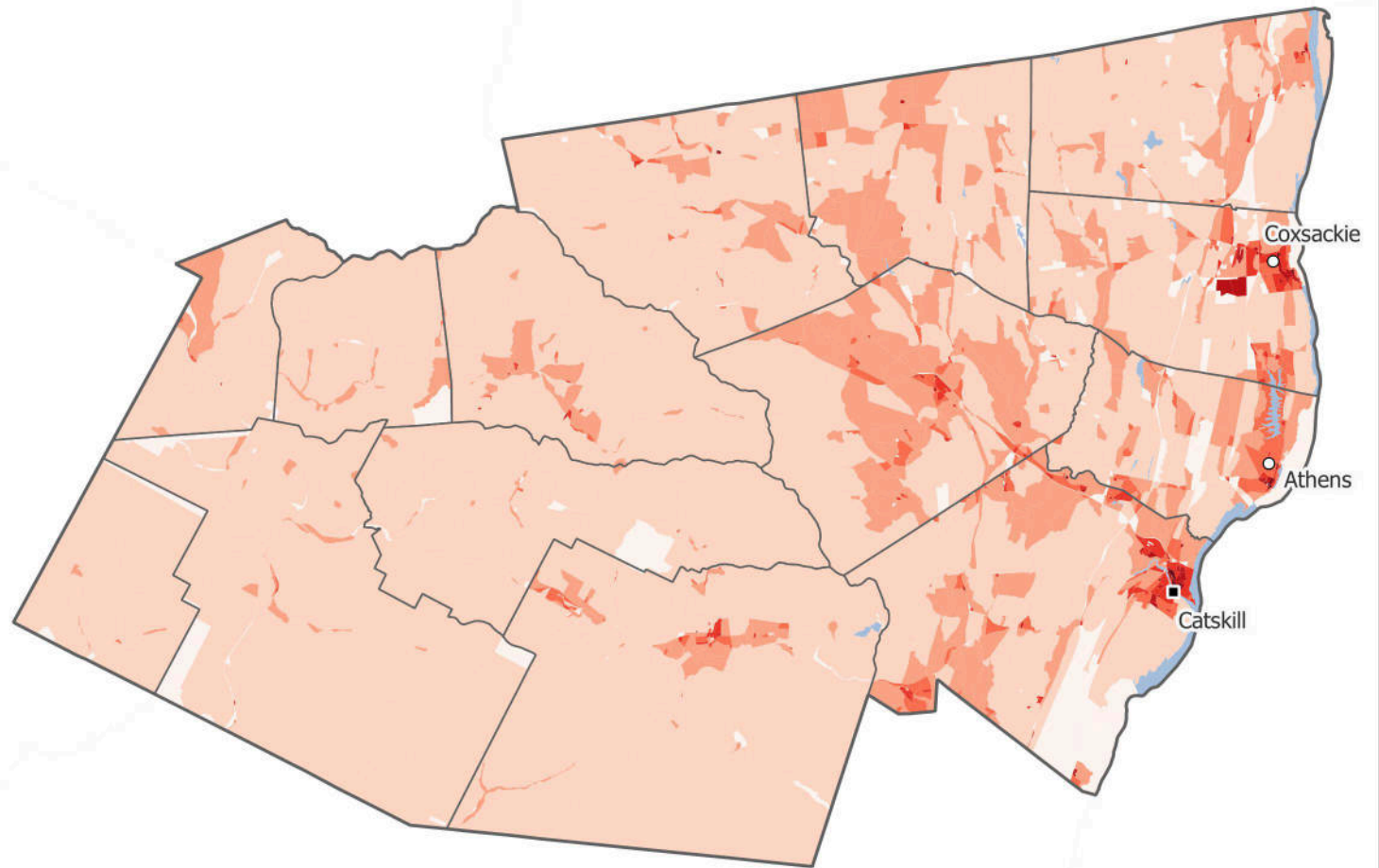
2020 Population Density

Population Density  
(persons/sqmi)



Cities and Villages

- City (any population)
- Village (5,000+)
- Village (3,000-5,000)
- Village (1,000-3,000)

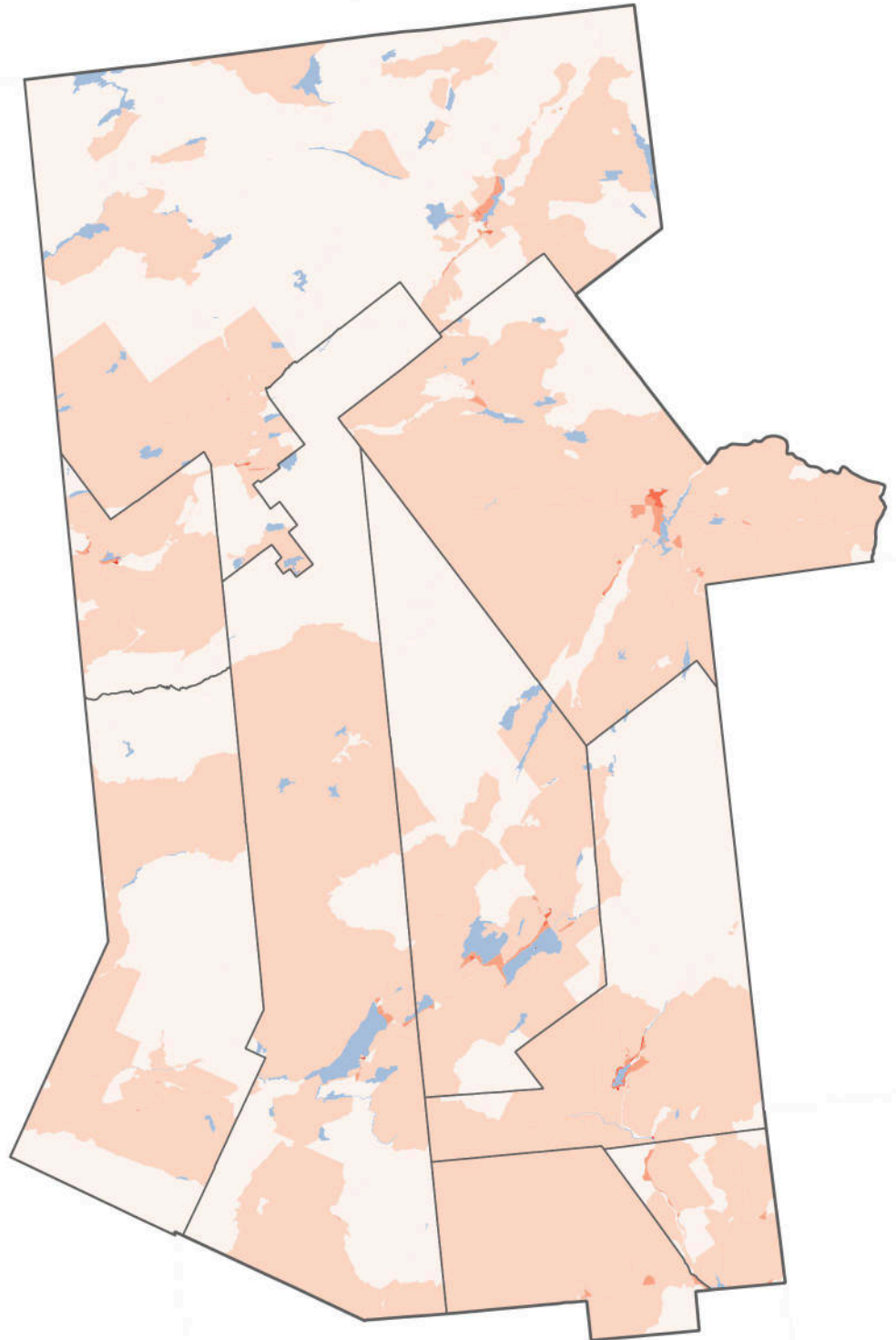


Program on Applied Demographics 2024  
Source: Census 2020




# Hamilton County, New York

2020 Population Density




Population Density  
(persons/sqmi)



Cities and Villages

- ⊙ City (any population)
- ▲ Village (5,000+)
- Village (3,000-5,000)
- Village (1,000-3,000)



Program on Applied Demographics 2024  
Source: Census 2020




# Herkimer County, New York

2020 Population Density


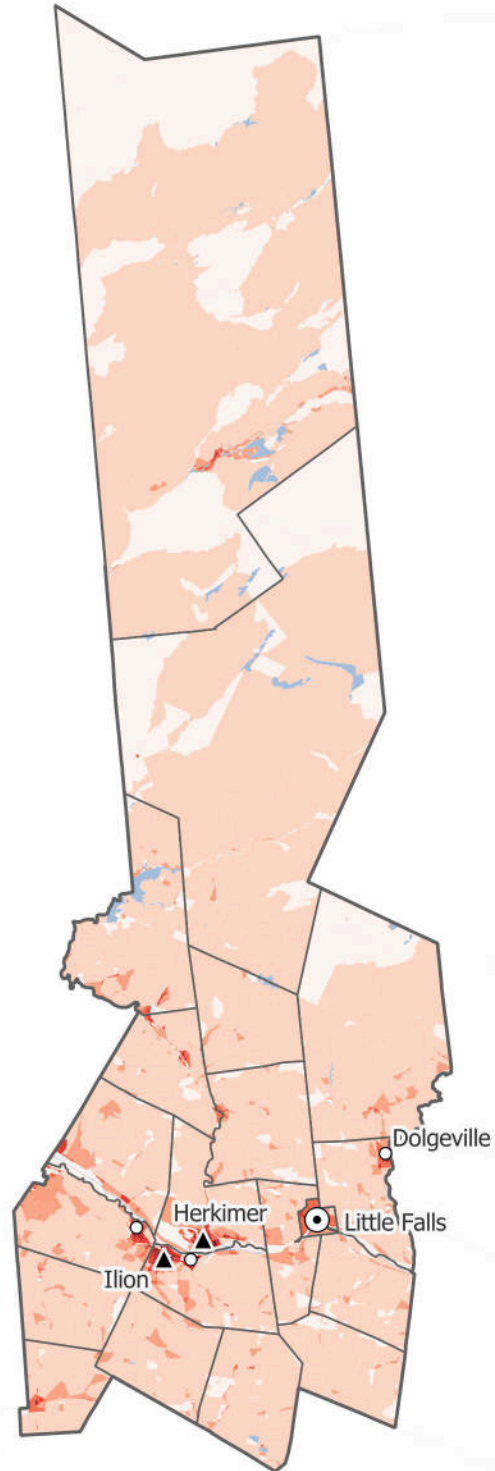


Population Density  
(persons/sqmi)



Cities and Villages

- City (any population)
- Village (5,000+)
- Village (3,000-5,000)
- Village (1,000-3,000)

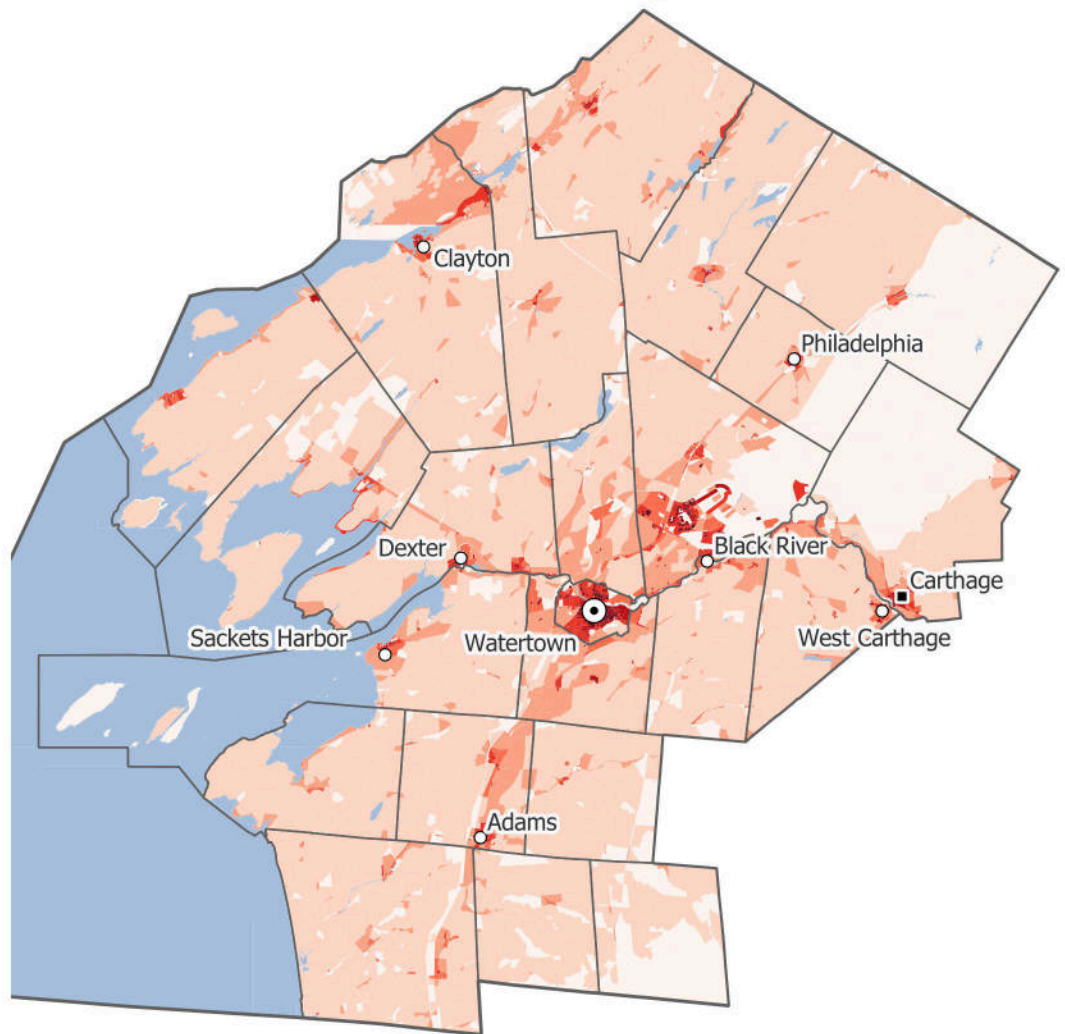


Program on Applied Demographics 2024  
Source: Census 2020




# Jefferson County, New York

2020 Population Density



Population Density  
(persons/sqmi)



Cities and Villages

- ⊙ City (any population)
- ▲ Village (5,000+)
- Village (3,000-5,000)
- Village (1,000-3,000)





Program on Applied Demographics 2024  
Source: Census 2020

# Kings County, New York

2020 Population Density

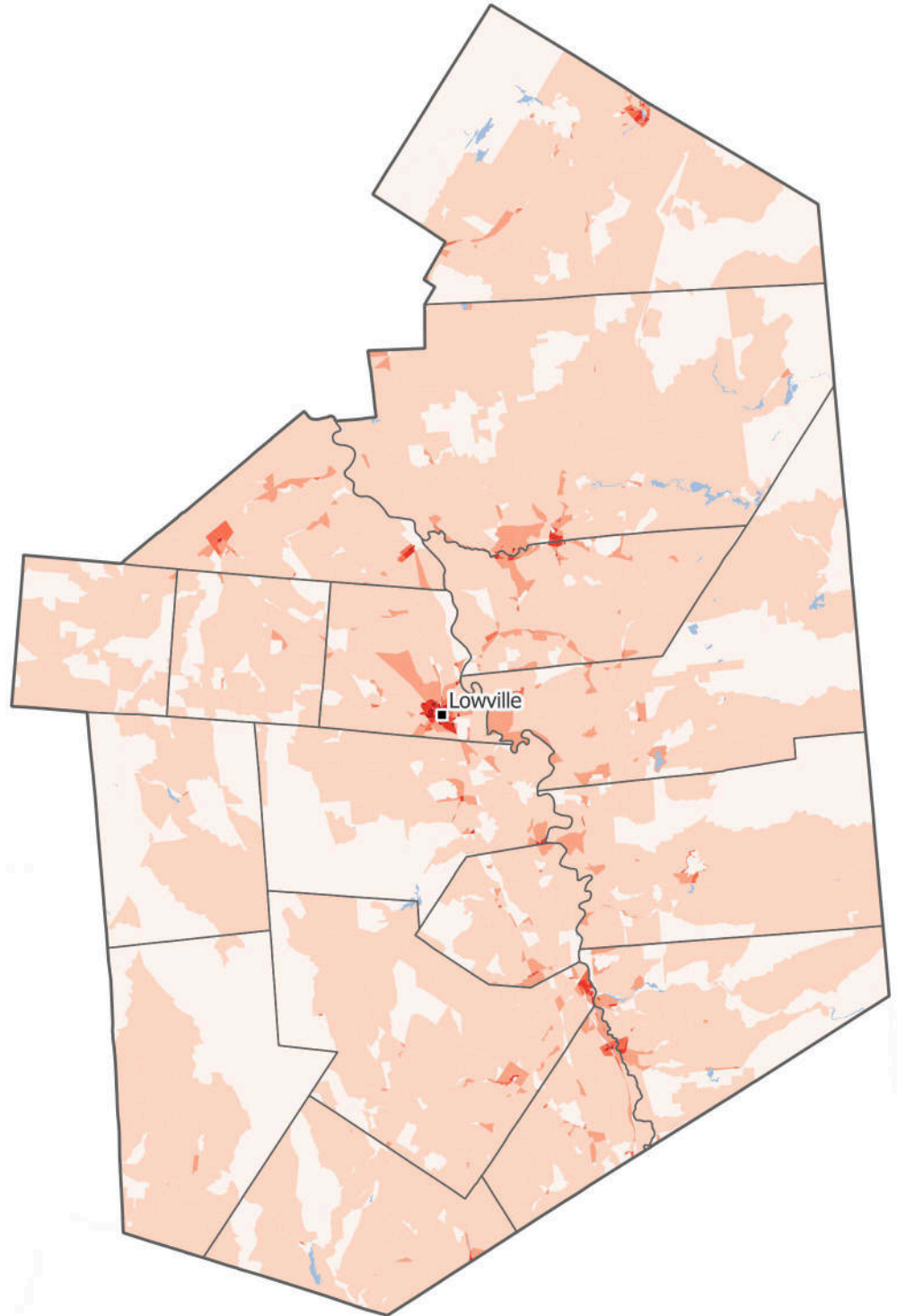
Population Density  
(persons/sqmi)




Program on Applied Demographics 2024  
Source: Census 2020

# Lewis County, New York

2020 Population Density




Population Density  
(persons/sqmi)



Cities and Villages

- ⊙ City (any population)
- ▲ Village (5,000+)
- Village (3,000-5,000)
- Village (1,000-3,000)

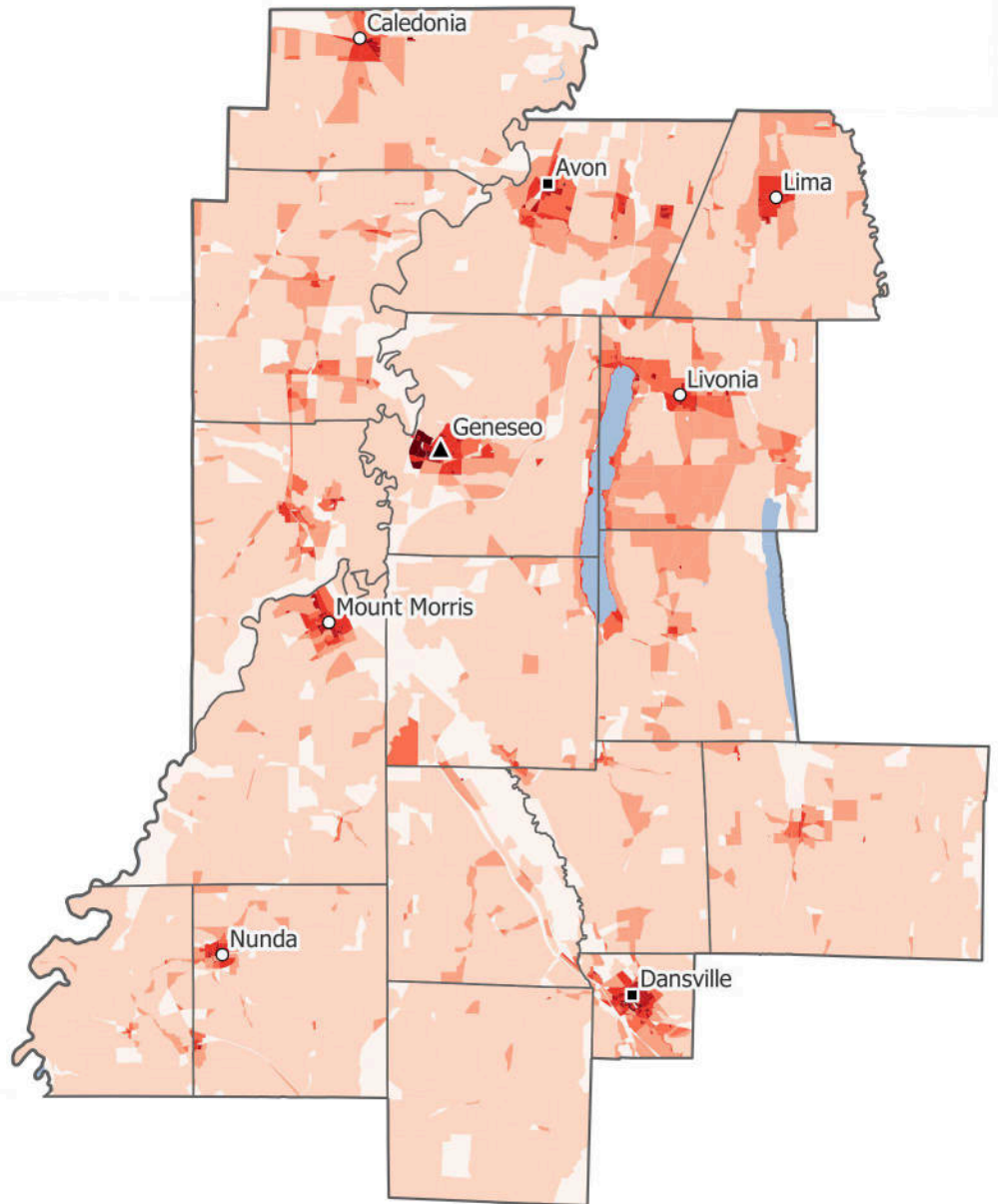


Program on Applied Demographics 2024  
Source: Census 2020



# Livingston County, New York

2020 Population Density




Population Density  
(persons/sqmi)



Cities and Villages

- City (any population)
- ▲ Village (5,000+)
- Village (3,000-5,000)
- Village (1,000-3,000)

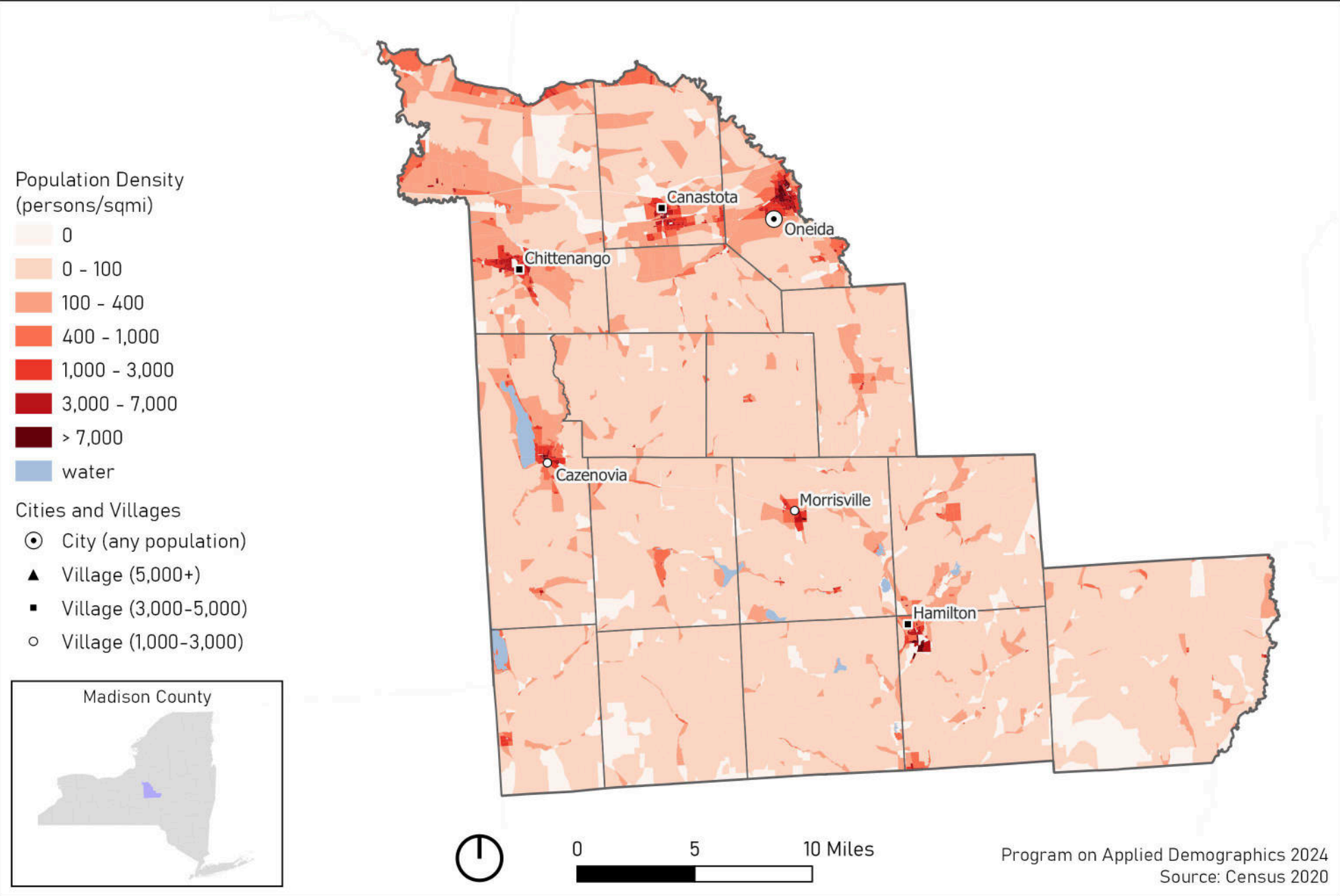


Program on Applied Demographics 2024  
Source: Census 2020



# Madison County, New York

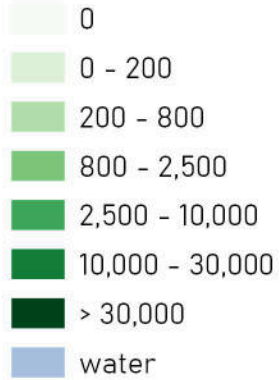
2020 Population Density



# Monroe County, New York


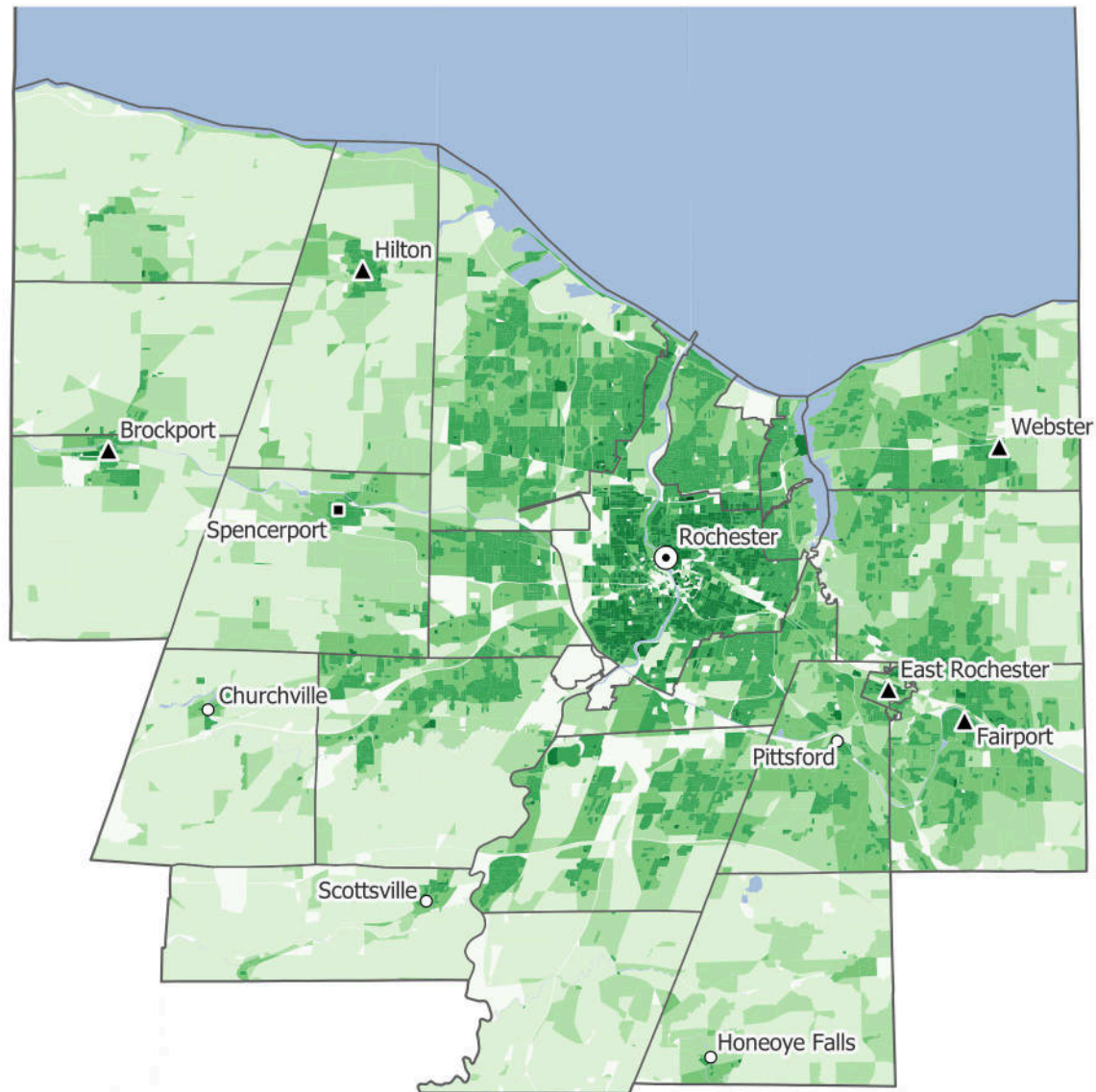
2020 Population Density

Population Density  
(persons/sqmi)



Cities and Villages

- City (any population)
- Village (5,000+)
- Village (3,000-5,000)
- Village (1,000-3,000)




Program on Applied Demographics 2024  
Source: Census 2020



# Montgomery County, New York

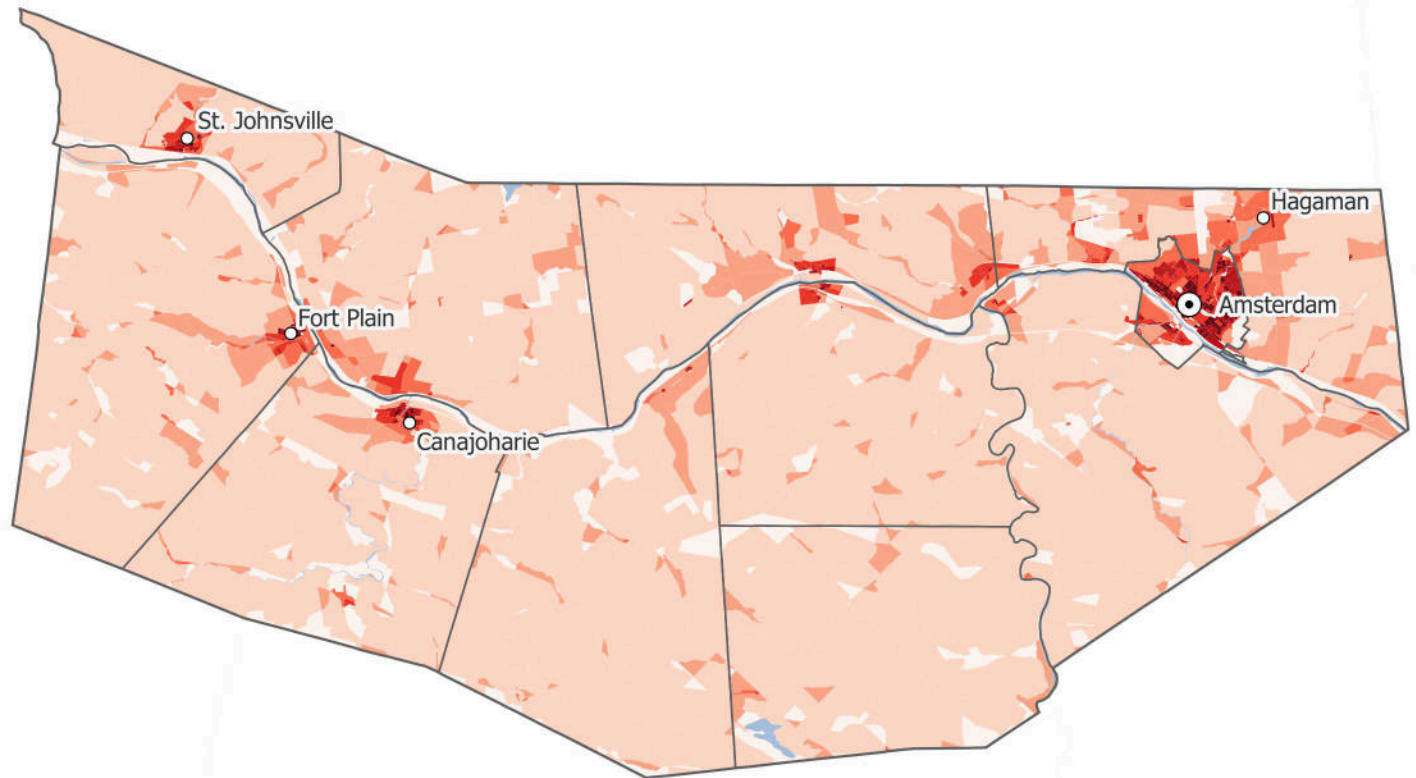
2020 Population Density

Population Density  
(persons/sqmi)



Cities and Villages

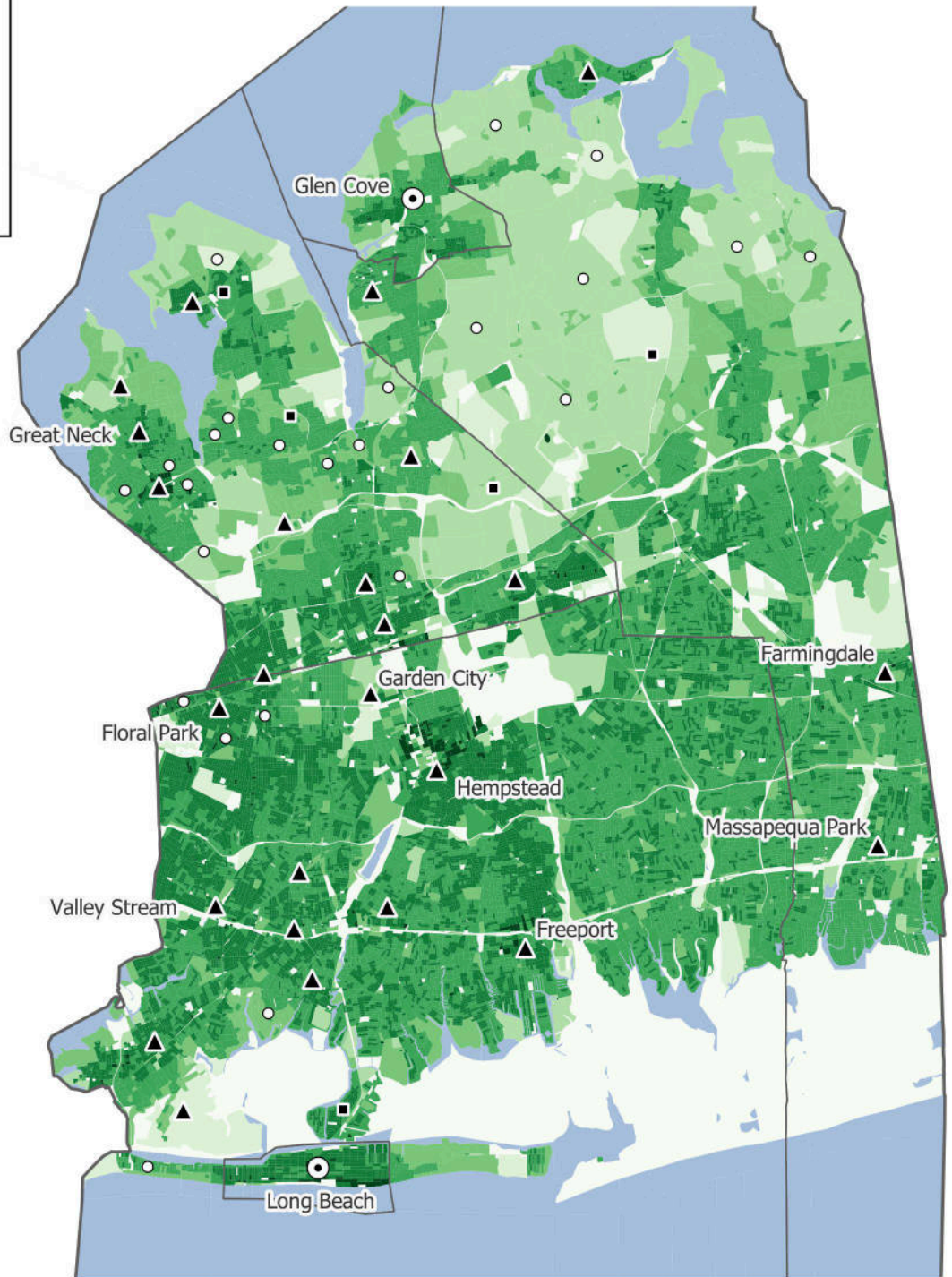
- City (any population)
- Village (5,000+)
- Village (3,000-5,000)
- Village (1,000-3,000)




Program on Applied Demographics 2024  
Source: Census 2020

# Nassau County, New York

2020 Population Density

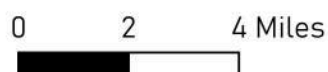


Population Density  
(persons/sqmi)



Cities and Villages

- ⊙ City (any population)
- ▲ Village (5,000+)
- Village (3,000-5,000)
- Village (1,000-3,000)




Program on Applied Demographics 2024  
Source: Census 2020

# New York County, New York (Manhattan)

2020 Population Density



Population Density  
(persons/sqmi)



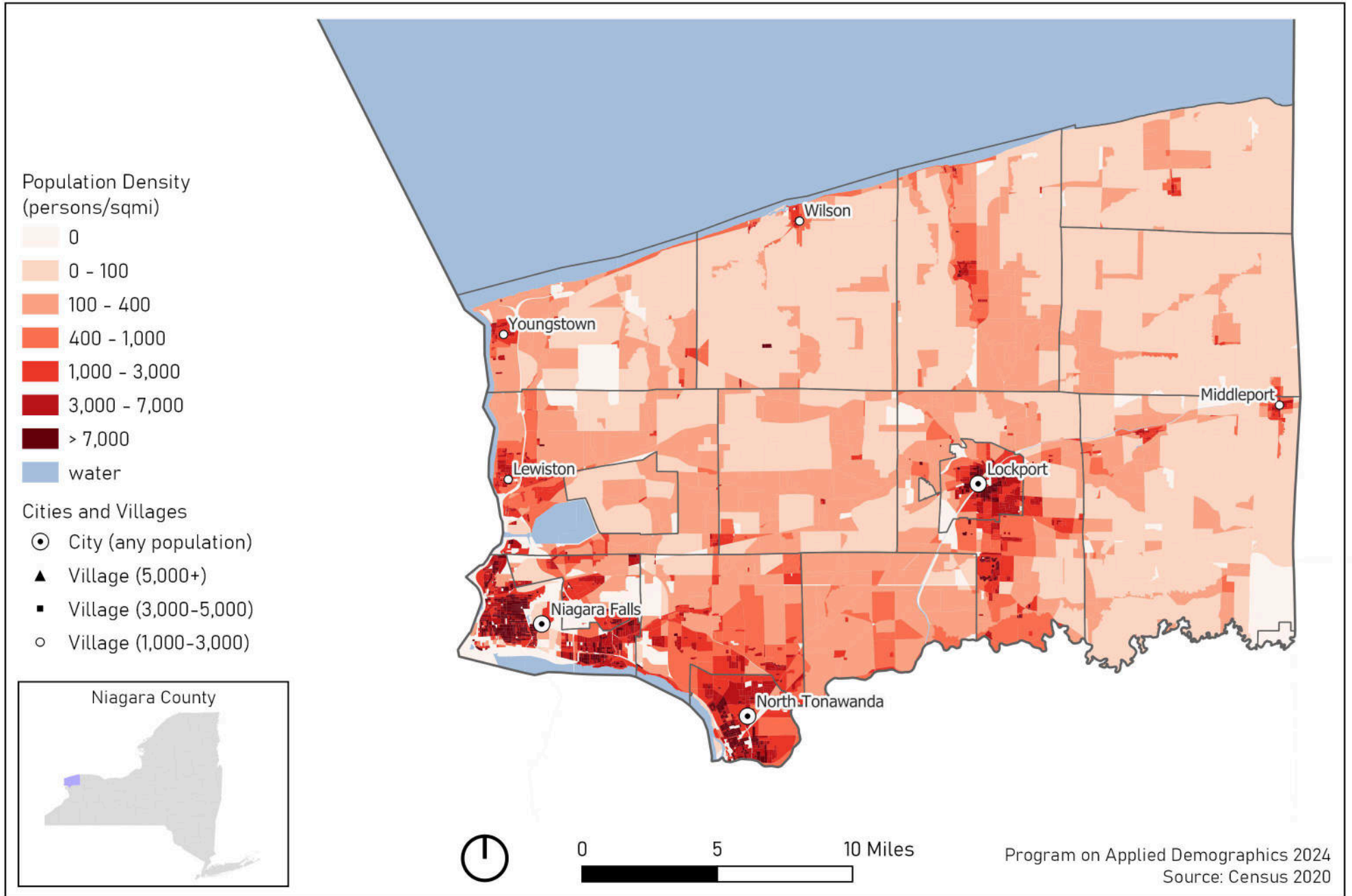
Part of New York City



Program on Applied Demographics 2024  
Source: Census 2020

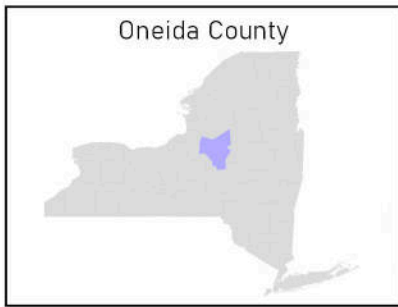
# Niagara County, New York

2020 Population Density




# Oneida County, New York

2020 Population Density




Population Density  
(persons/sqmi)



Cities and Villages

- ⊙ City (any population)
- ▲ Village (5,000+)
- Village (3,000-5,000)
- Village (1,000-3,000)



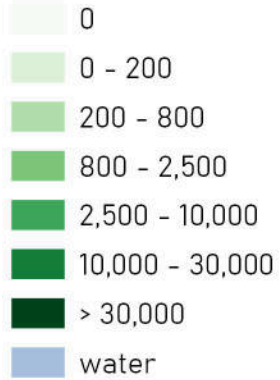
Program on Applied Demographics 2024  
Source: Census 2020



# Onondaga County, New York


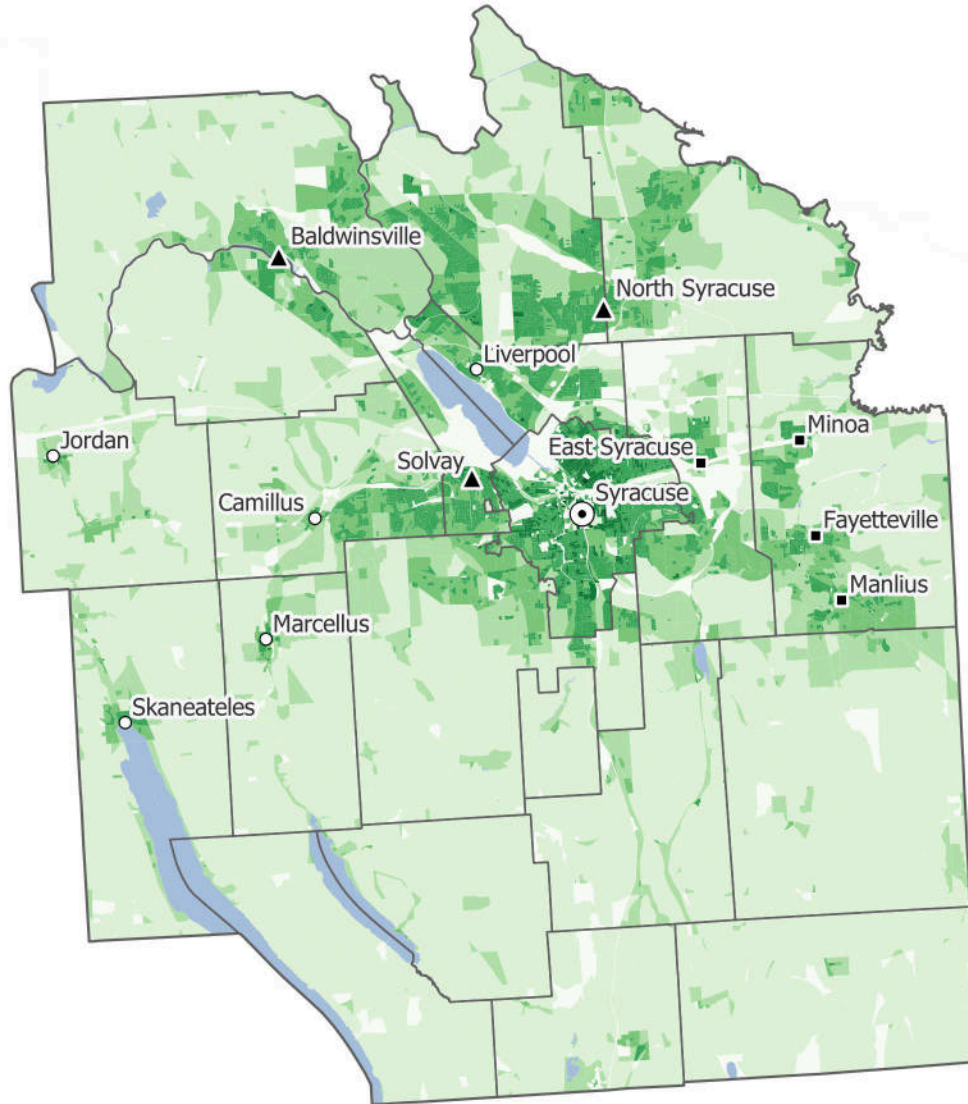
2020 Population Density

Population Density  
(persons/sqmi)



Cities and Villages

- City (any population)
- Village (5,000+)
- Village (3,000-5,000)
- Village (1,000-3,000)



Program on Applied Demographics 2024  
Source: Census 2020

# Ontario County, New York


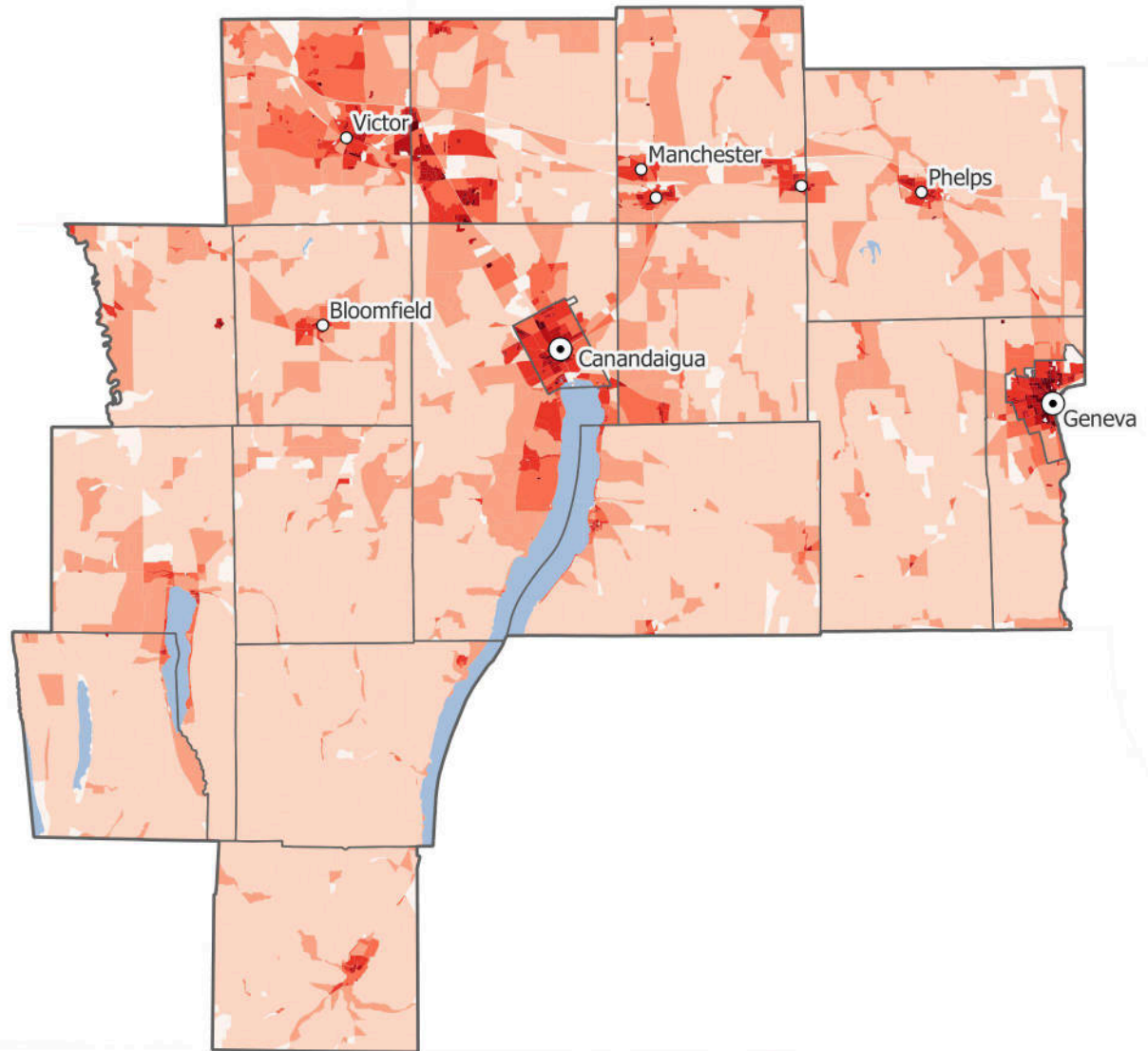
2020 Population Density

Population Density  
(persons/sqmi)



Cities and Villages

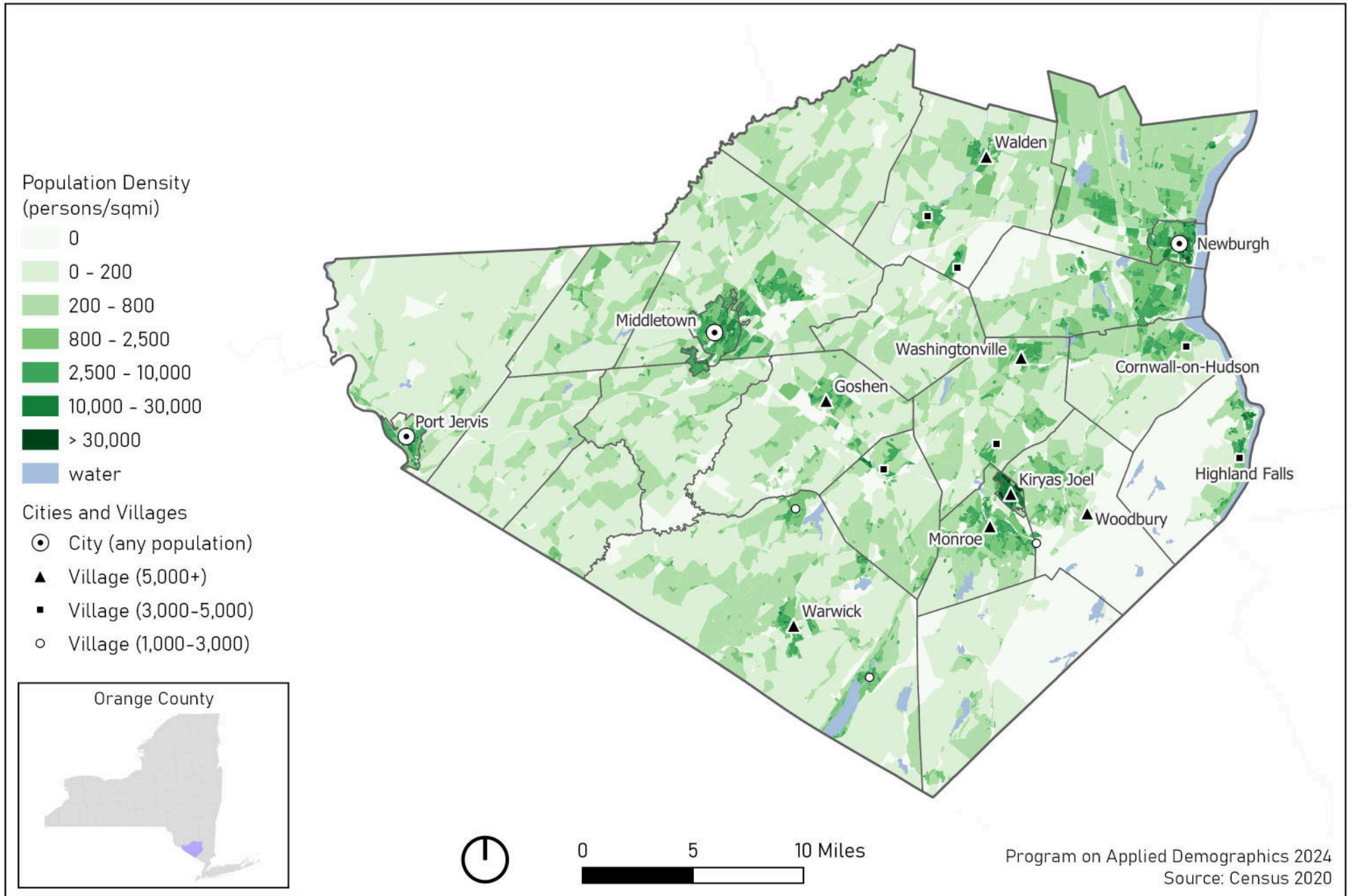
- City (any population)
- Village (5,000+)
- Village (3,000-5,000)
- Village (1,000-3,000)



Program on Applied Demographics 2024  
Source: Census 2020

# Orange County, New York

2020 Population Density






# Orleans County, New York

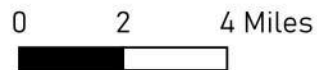
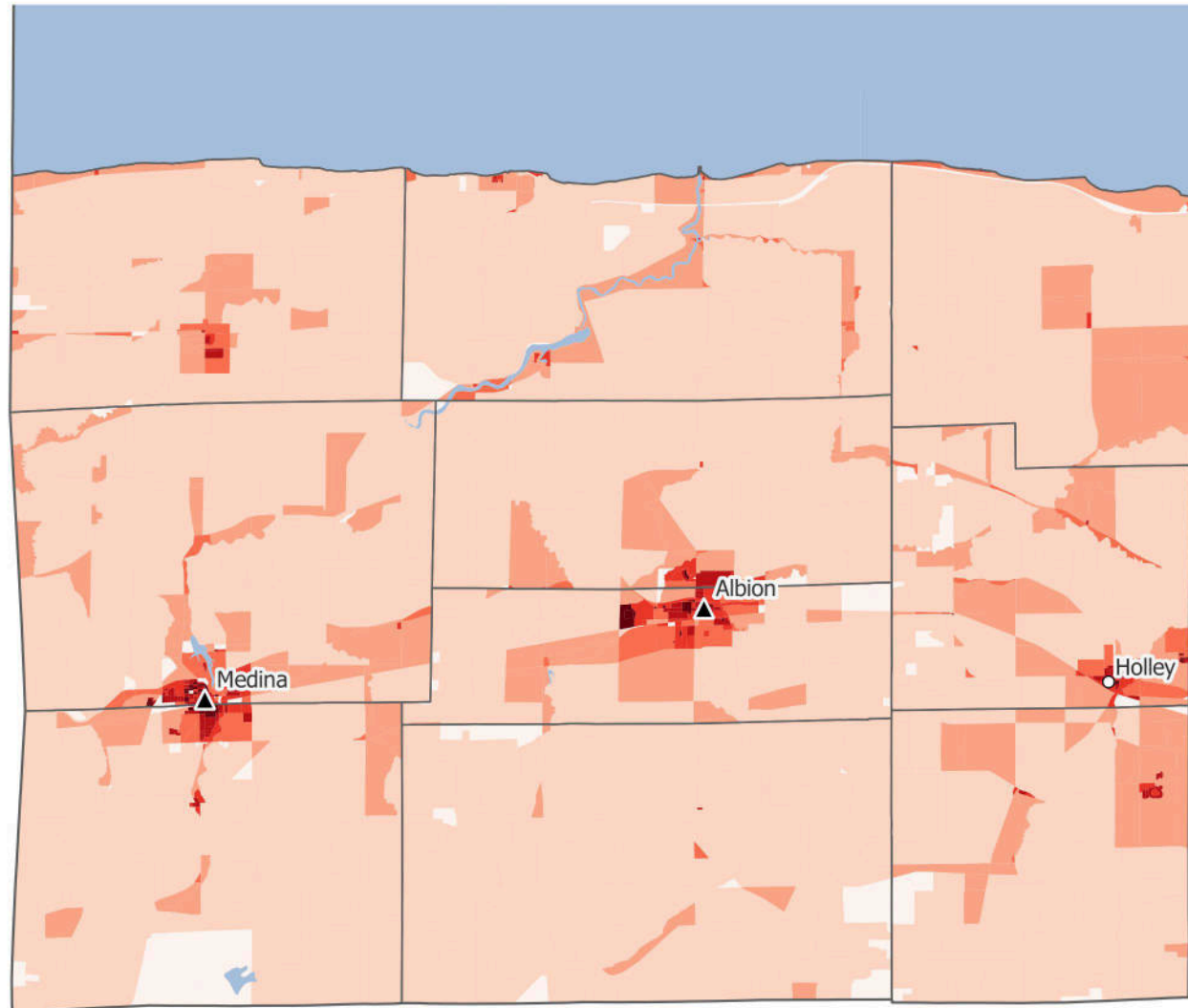
2020 Population Density

Population Density  
(persons/sqmi)



Cities and Villages

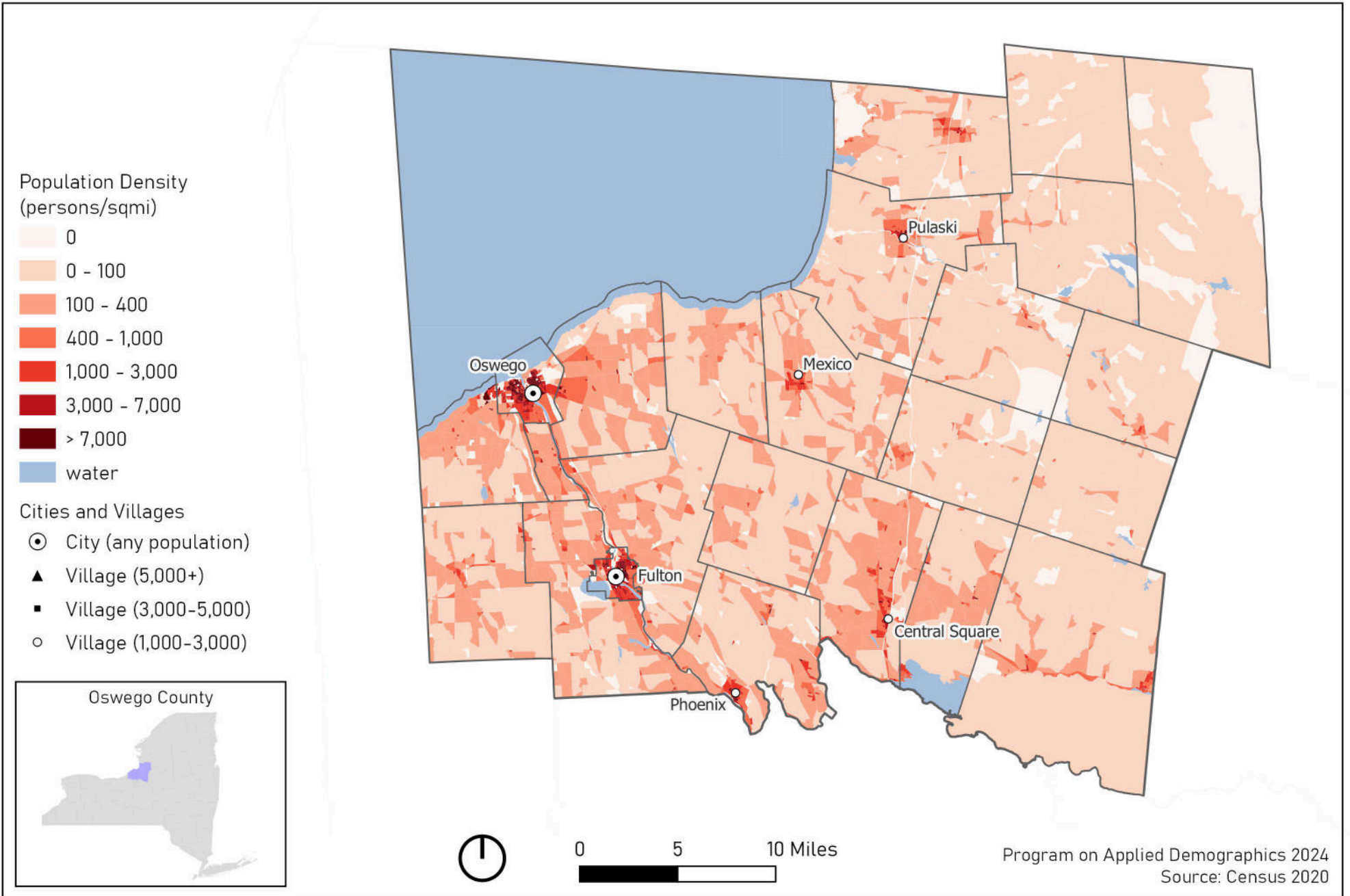
- City (any population)
- Village (5,000+)
- Village (3,000-5,000)
- Village (1,000-3,000)



Program on Applied Demographics 2024  
Source: Census 2020

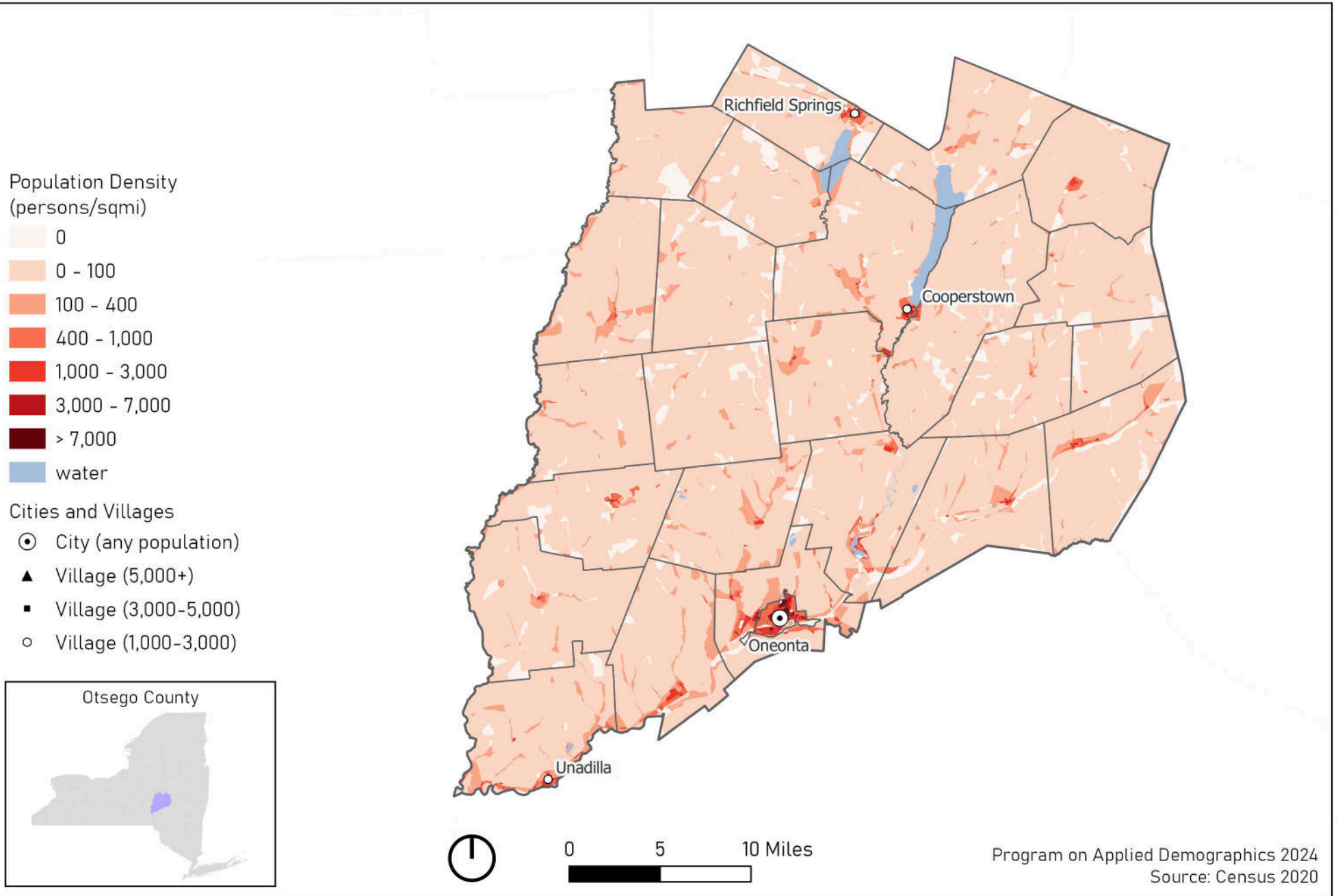
# Oswego County, New York

2020 Population Density



# Otsego County, New York

2020 Population Density



# Putnam County, New York

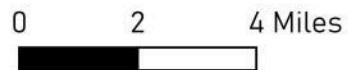
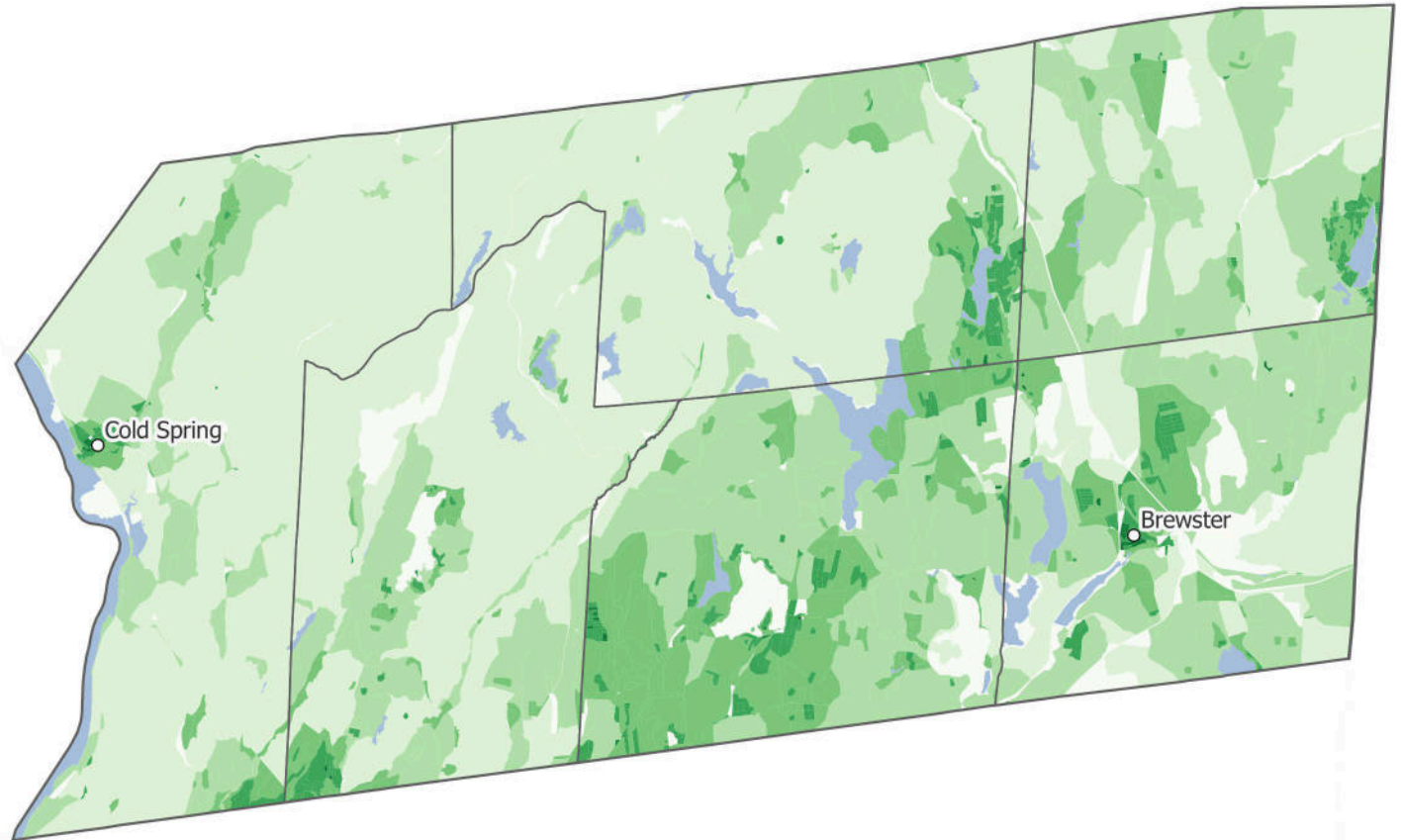
2020 Population Density

Population Density  
(persons/sqmi)

- 0
- 0 - 200
- 200 - 800
- 800 - 2,500
- 2,500 - 10,000
- 10,000 - 30,000
- > 30,000
- water

Cities and Villages

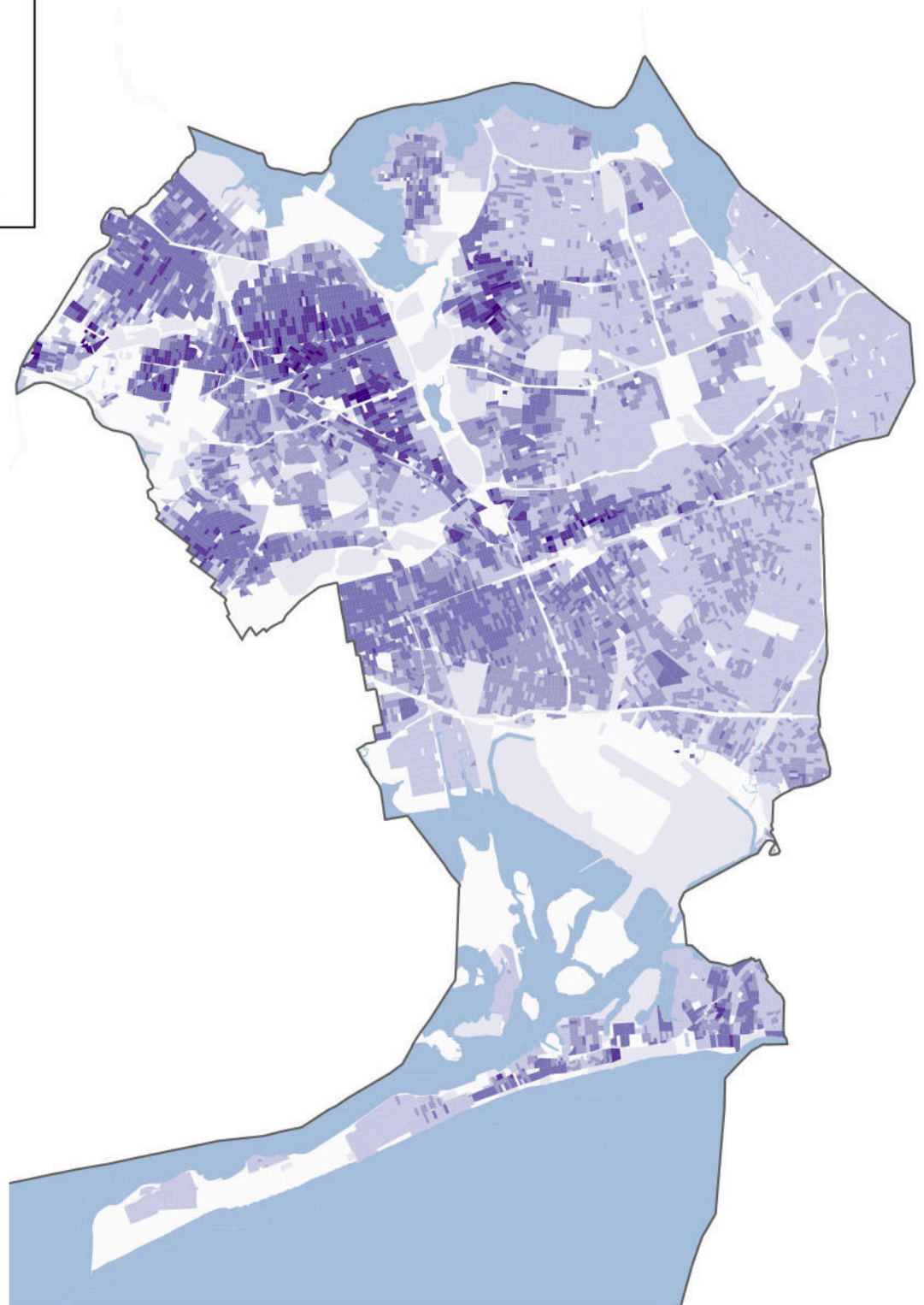
- City (any population)
- Village (5,000+)
- Village (3,000-5,000)
- Village (1,000-3,000)




Program on Applied Demographics 2024  
Source: Census 2020

# Queens County, New York

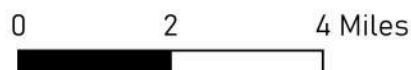
2020 Population Density



Population Density  
(persons/sqmi)



Part of New York City

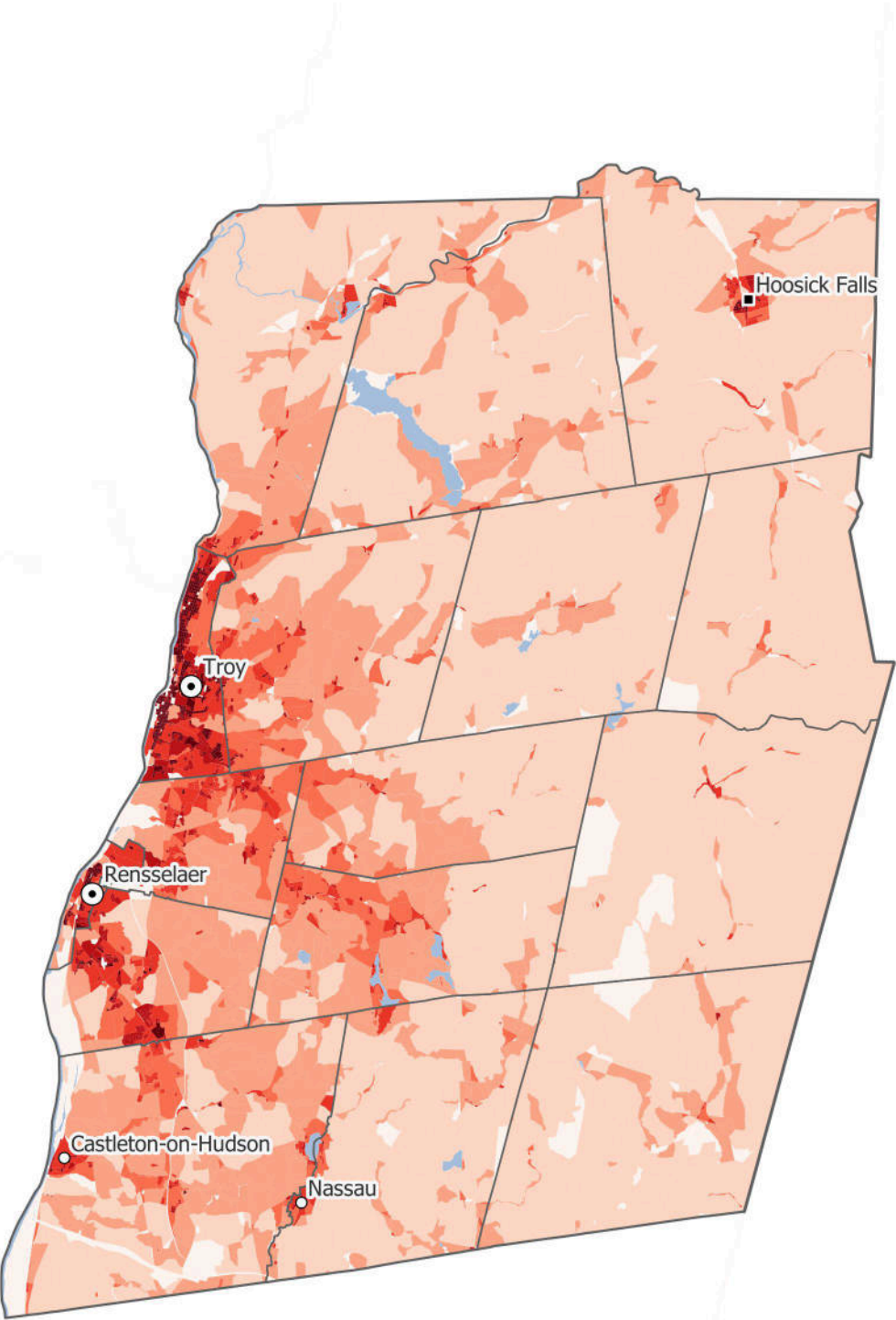


Program on Applied Demographics 2024  
Source: Census 2020



# Rensselaer County, New York

2020 Population Density




Population Density  
(persons/sqmi)

- 0
- 0 - 100
- 100 - 400
- 400 - 1,000
- 1,000 - 3,000
- 3,000 - 7,000
- > 7,000
- water

Cities and Villages

- ⊙ City (any population)
- ▲ Village (5,000+)
- Village (3,000-5,000)
- Village (1,000-3,000)

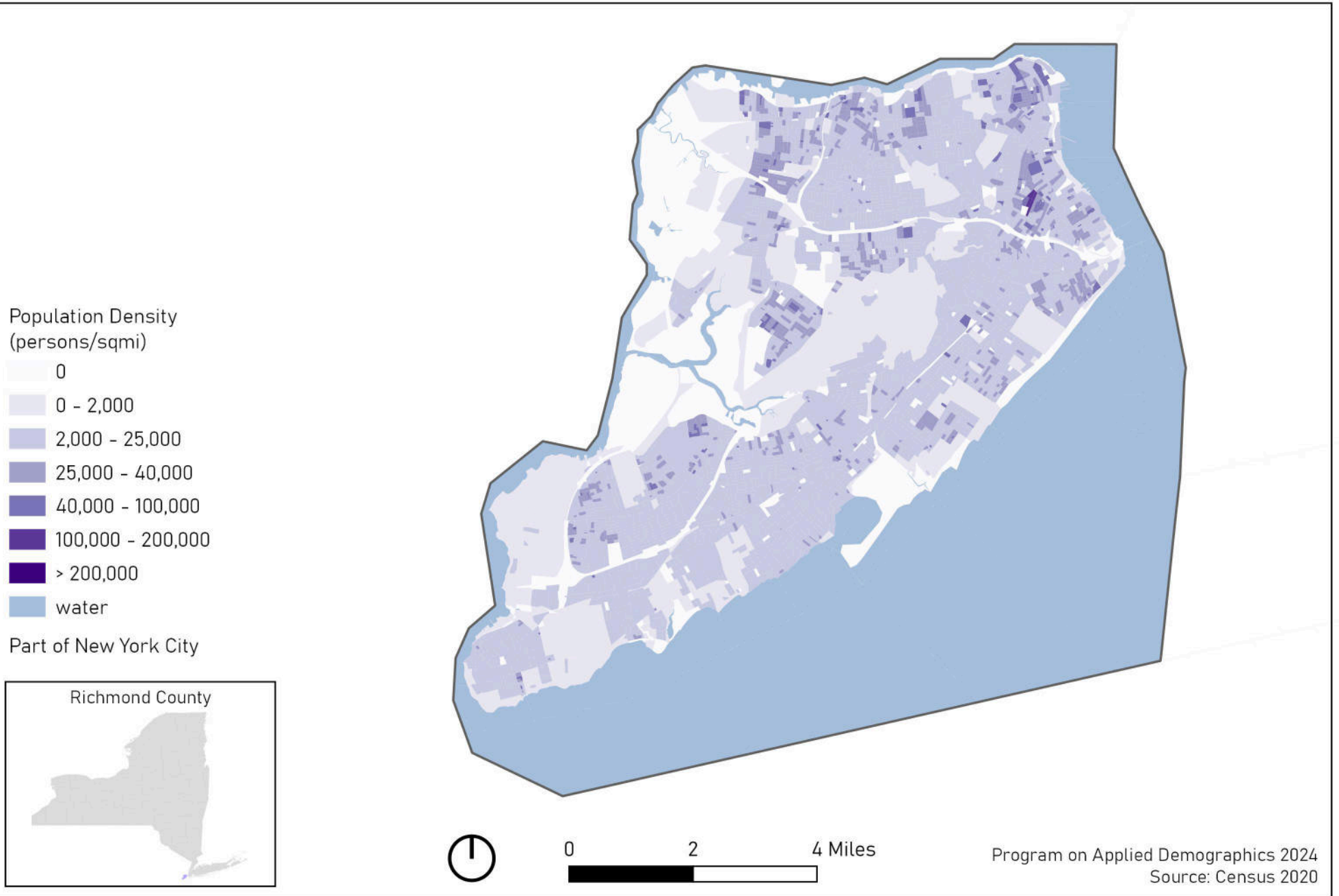


Program on Applied Demographics 2024  
Source: Census 2020



# Richmond County, New York (Staten Island)

2020 Population Density



# Rockland County, New York

2020 Population Density




Population Density  
(persons/sqmi)

- 0
- 0 - 200
- 200 - 800
- 800 - 2,500
- 2,500 - 10,000
- 10,000 - 30,000
- > 30,000

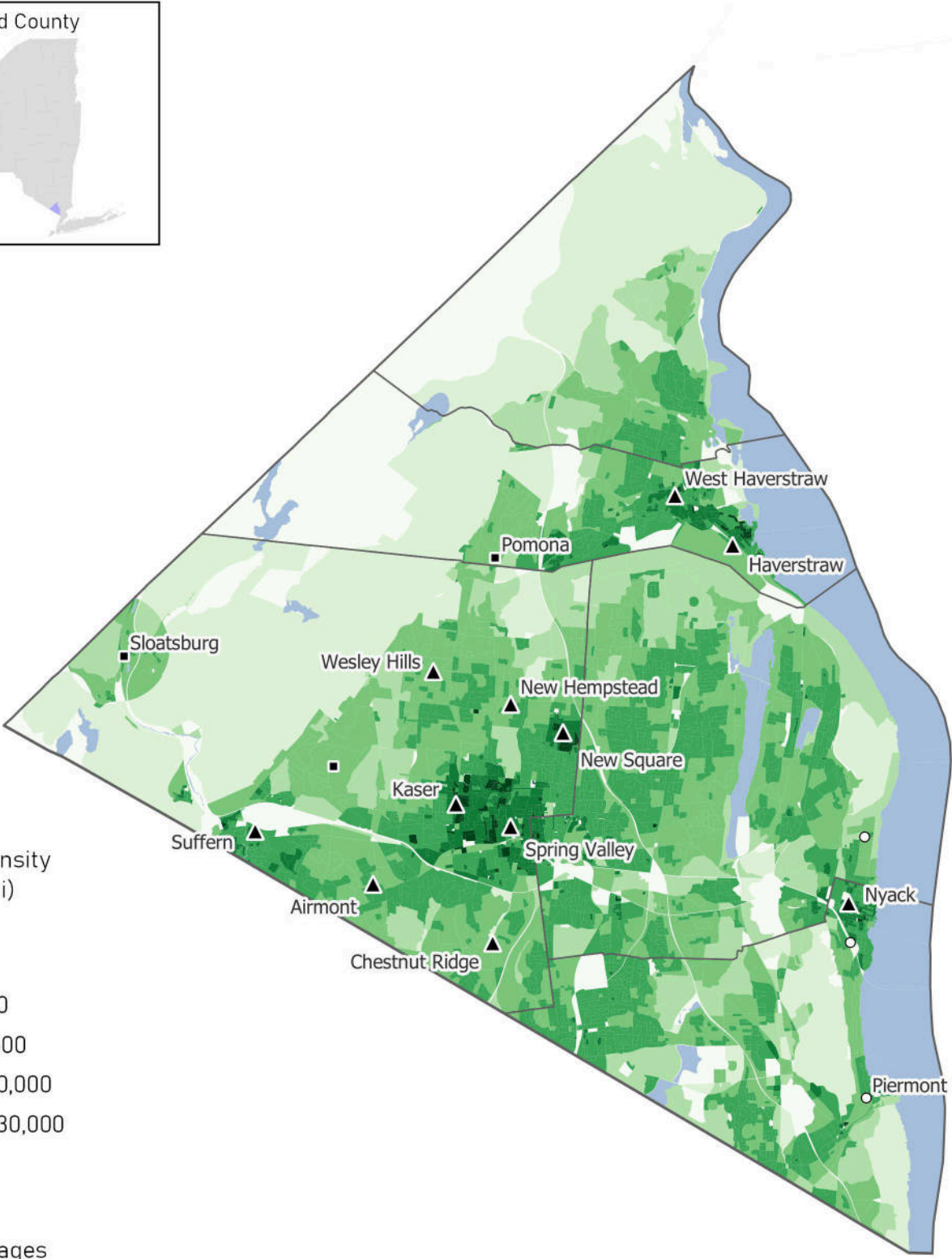
water

Cities and Villages

- ⊙ City (any population)
- ▲ Village (5,000+)
- Village (3,000-5,000)
- Village (1,000-3,000)



Program on Applied Demographics 2024  
Source: Census 2020






# St. Lawrence County, New York


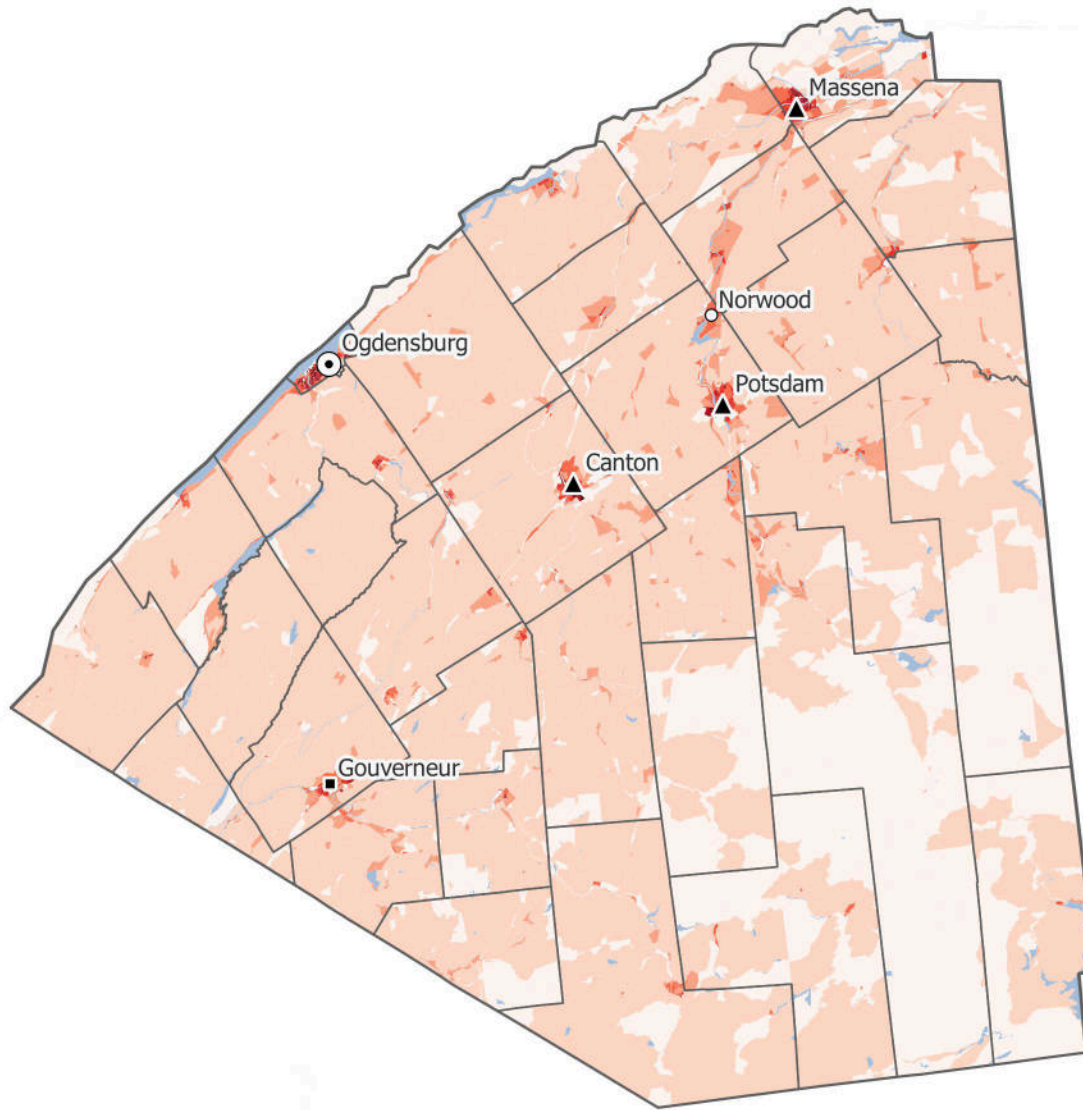
2020 Population Density

Population Density  
(persons/sqmi)



Cities and Villages

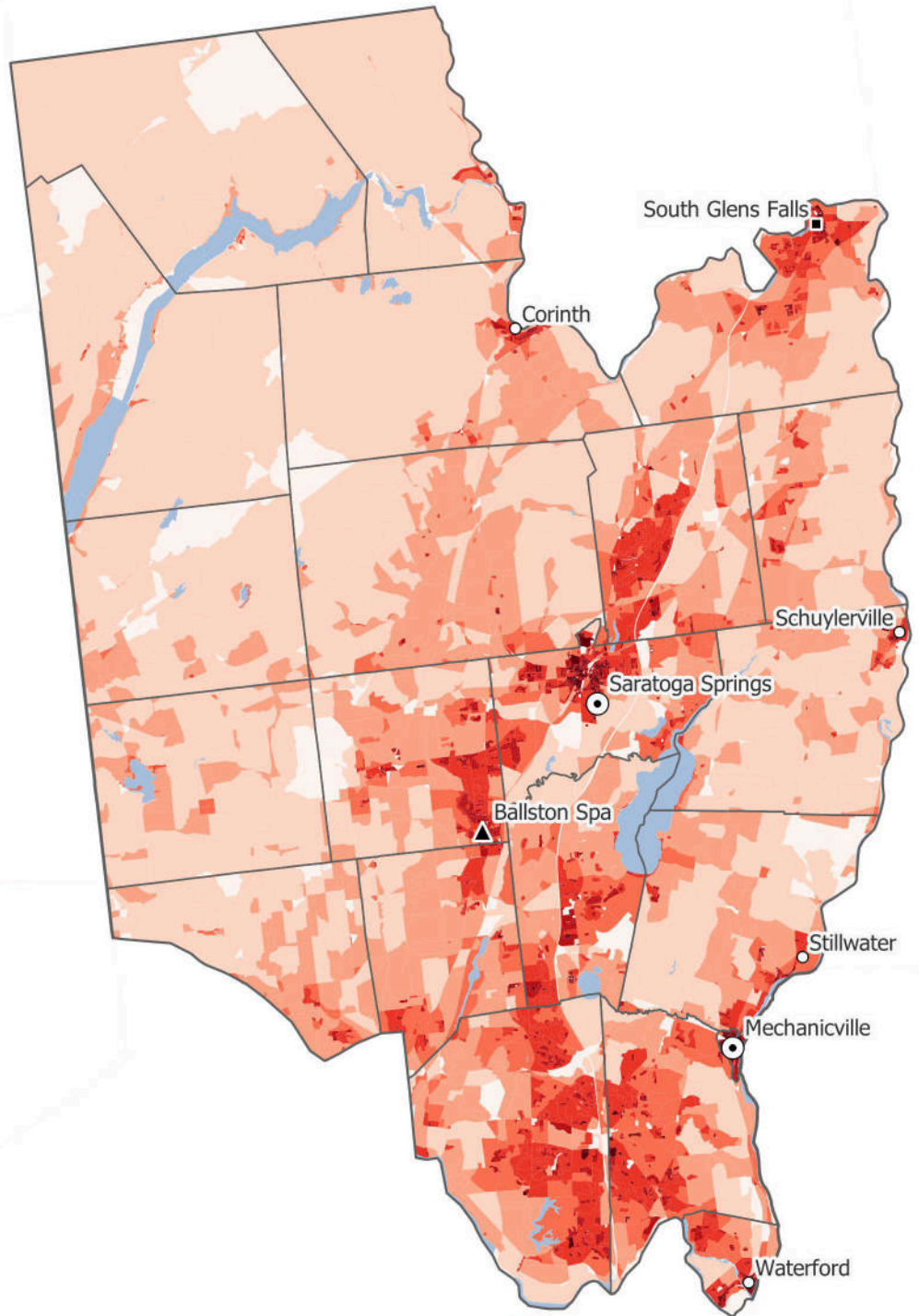
- City (any population)
- Village (5,000+)
- Village (3,000-5,000)
- Village (1,000-3,000)




Program on Applied Demographics 2024  
Source: Census 2020

# Saratoga County, New York

2020 Population Density




Population Density  
(persons/sqmi)



Cities and Villages

- ⊙ City (any population)
- ▲ Village (5,000+)
- Village (3,000-5,000)
- Village (1,000-3,000)




Program on Applied Demographics 2024  
Source: Census 2020



# Schenectady County, New York

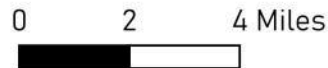
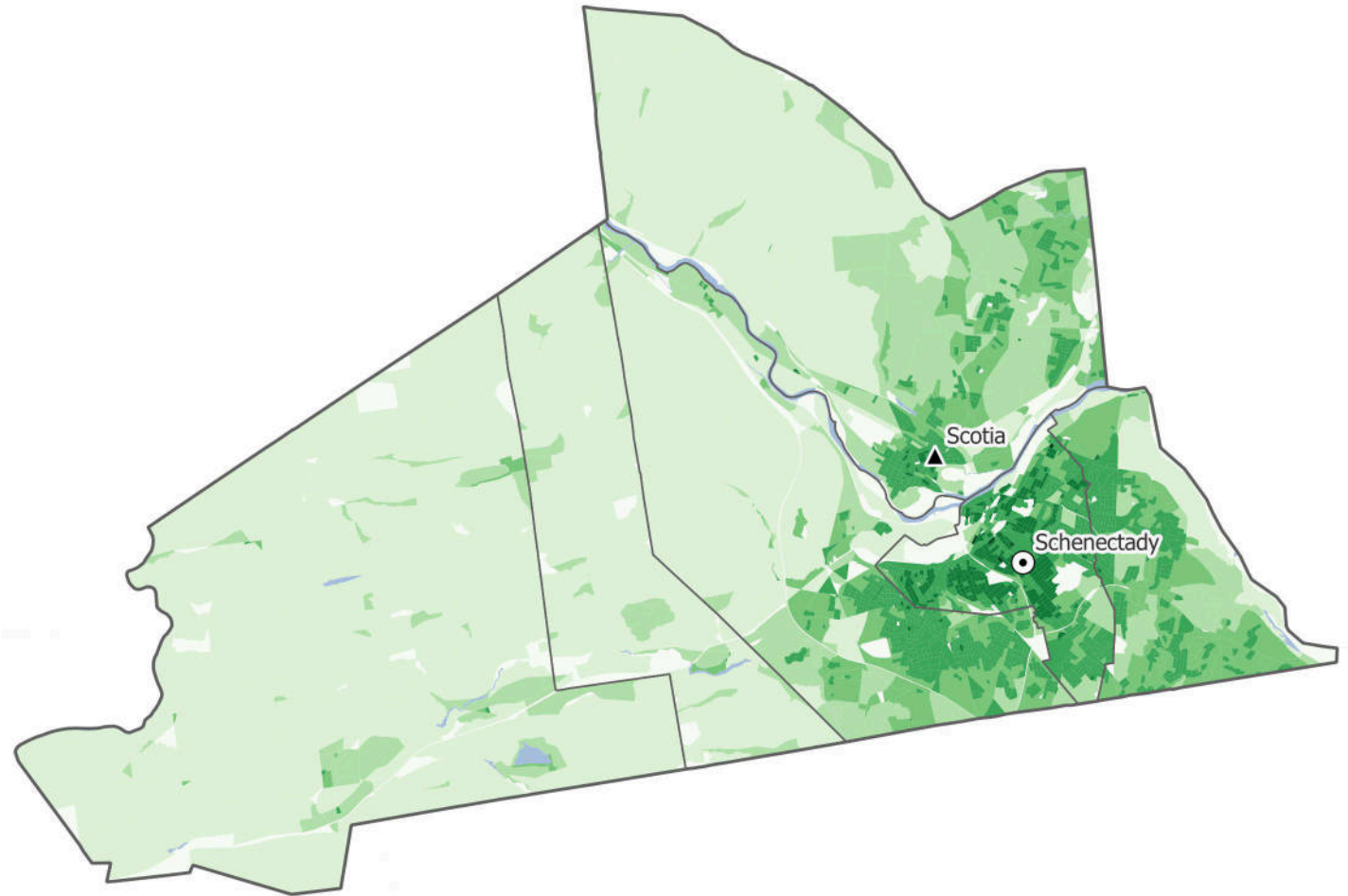
2020 Population Density

Population Density  
(persons/sqmi)



Cities and Villages

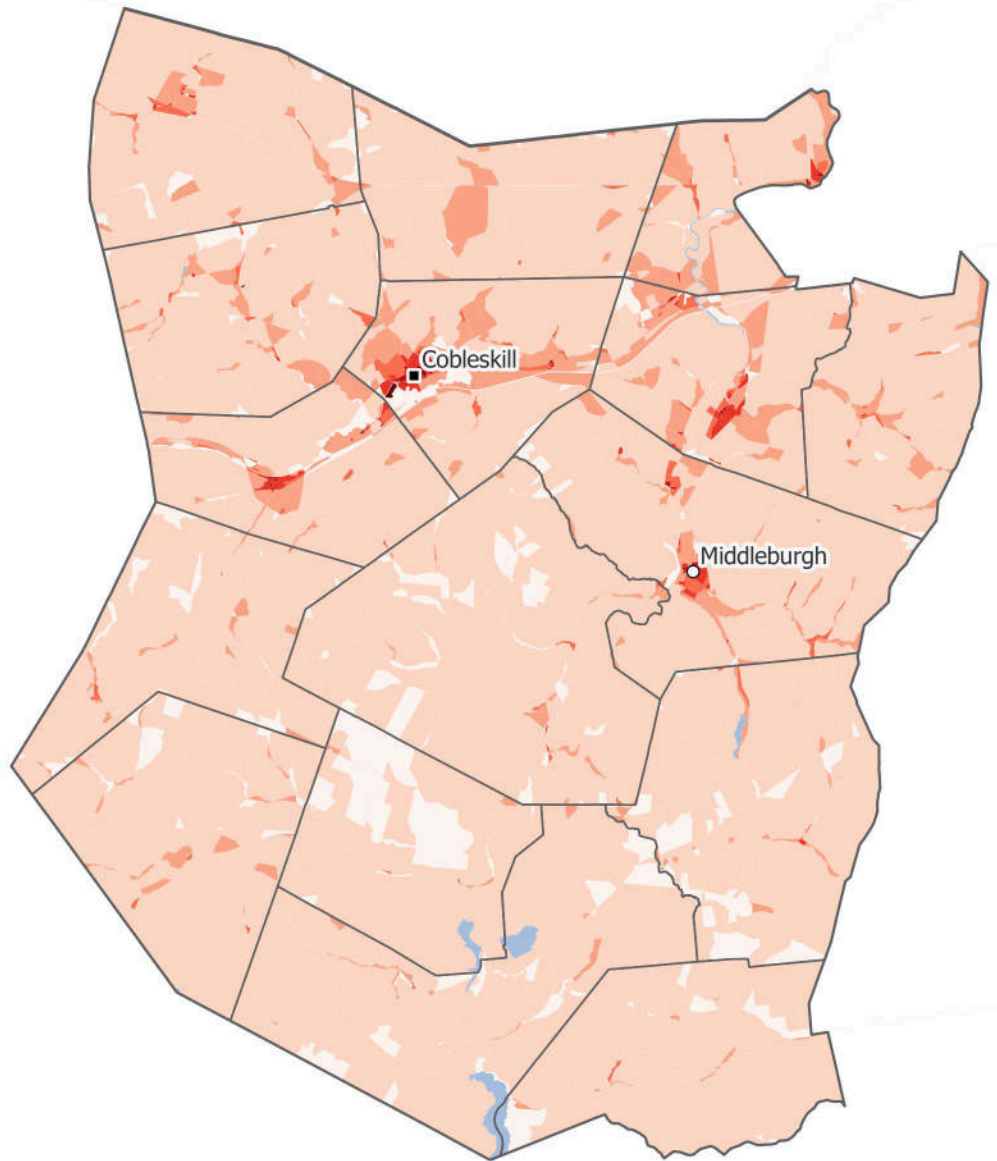
- City (any population)
- Village (5,000+)
- Village (3,000-5,000)
- Village (1,000-3,000)




Program on Applied Demographics 2024  
Source: Census 2020

# Schoharie County, New York

2020 Population Density




Population Density  
(persons/sqmi)



Cities and Villages

- ⊙ City (any population)
- ▲ Village (5,000+)
- Village (3,000-5,000)
- Village (1,000-3,000)




Program on Applied Demographics 2024  
Source: Census 2020



# Schuyler County, New York


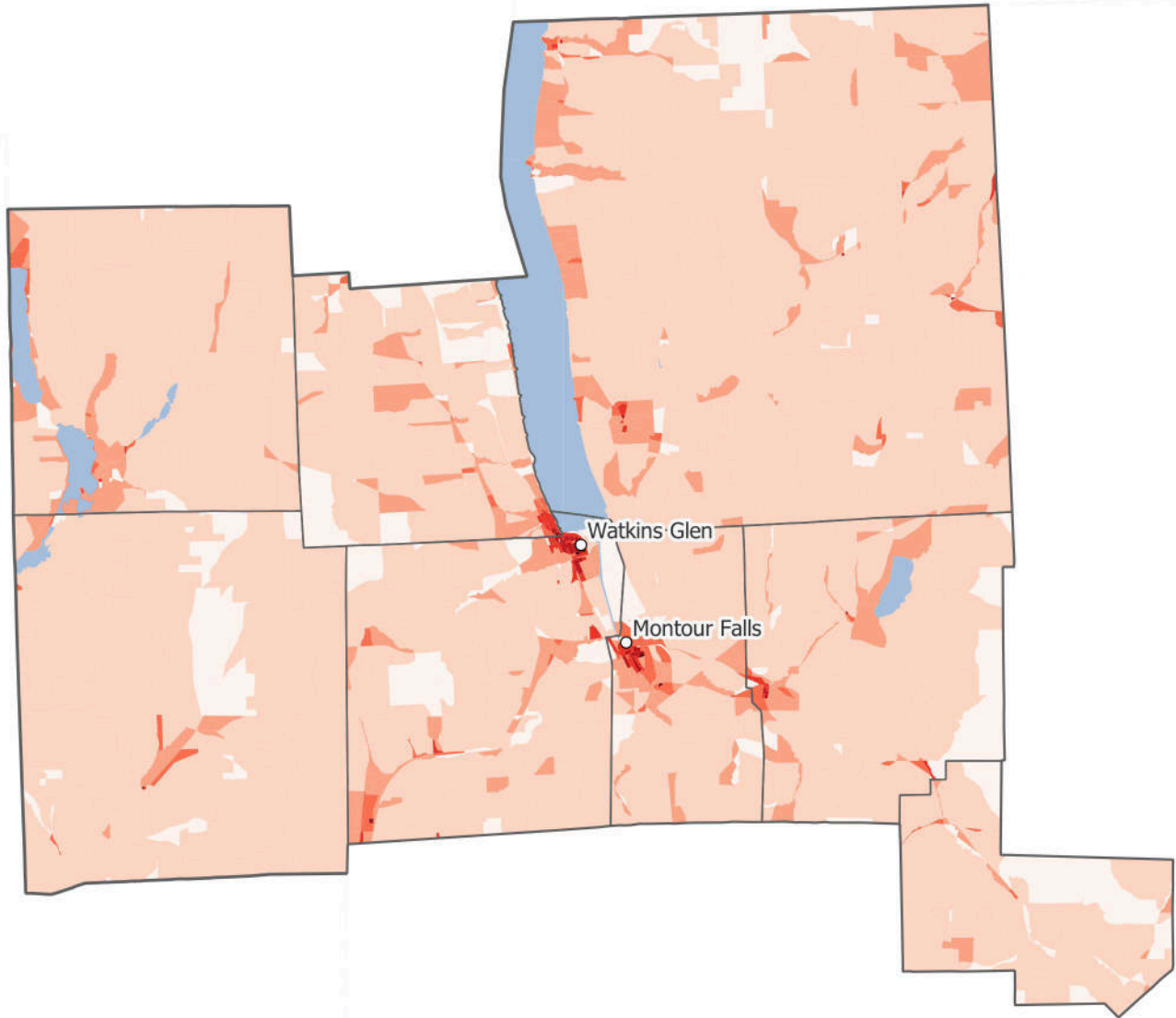
2020 Population Density

Population Density  
(persons/sqmi)



Cities and Villages

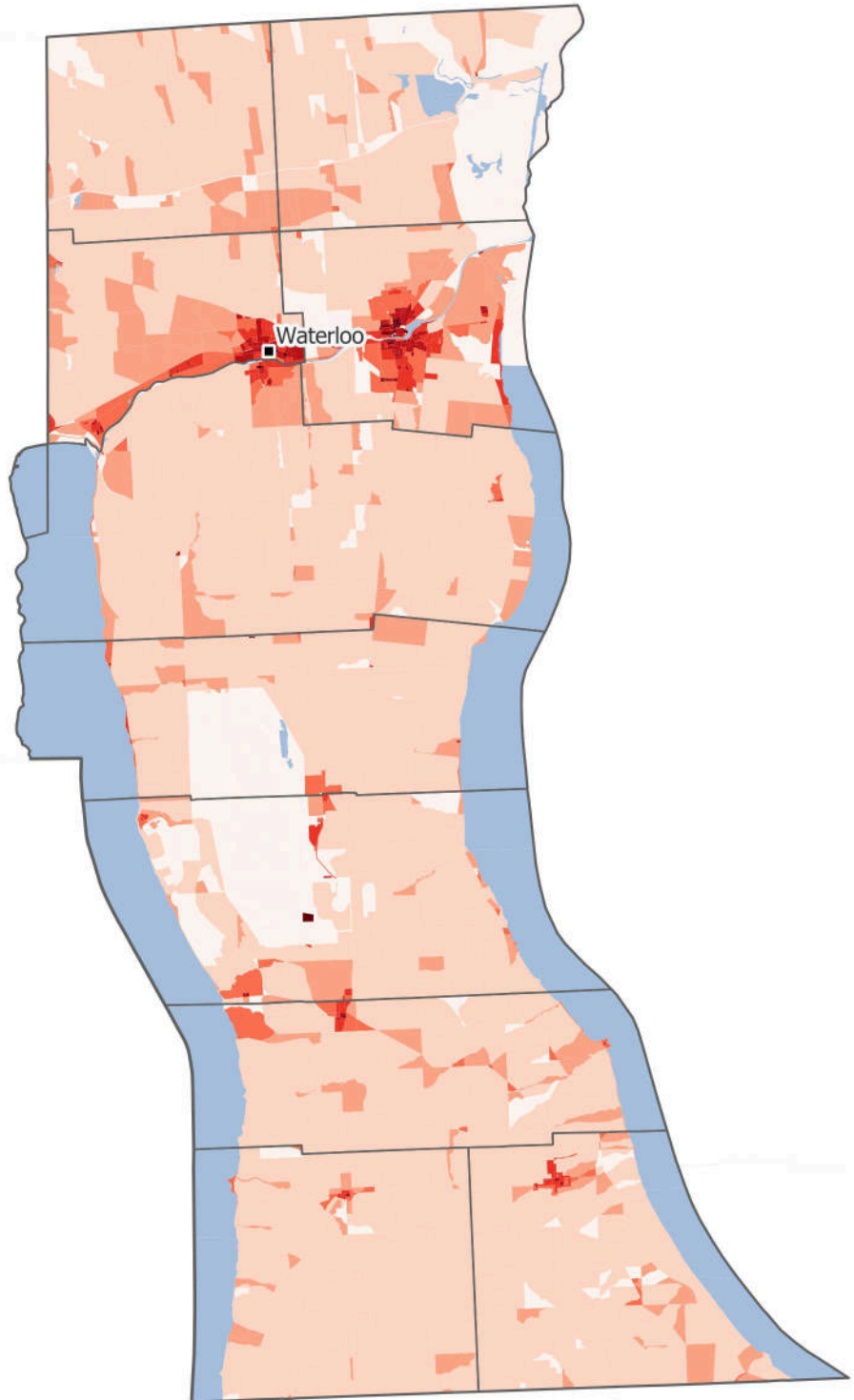
- City (any population)
- Village (5,000+)
- Village (3,000-5,000)
- Village (1,000-3,000)




Program on Applied Demographics 2024  
Source: Census 2020

# Seneca County, New York

2020 Population Density



Population Density  
(persons/sqmi)



Cities and Villages

- ⊙ City (any population)
- ▲ Village (5,000+)
- Village (3,000-5,000)
- Village (1,000-3,000)



Program on Applied Demographics 2024  
Source: Census 2020



# Steuben County, New York


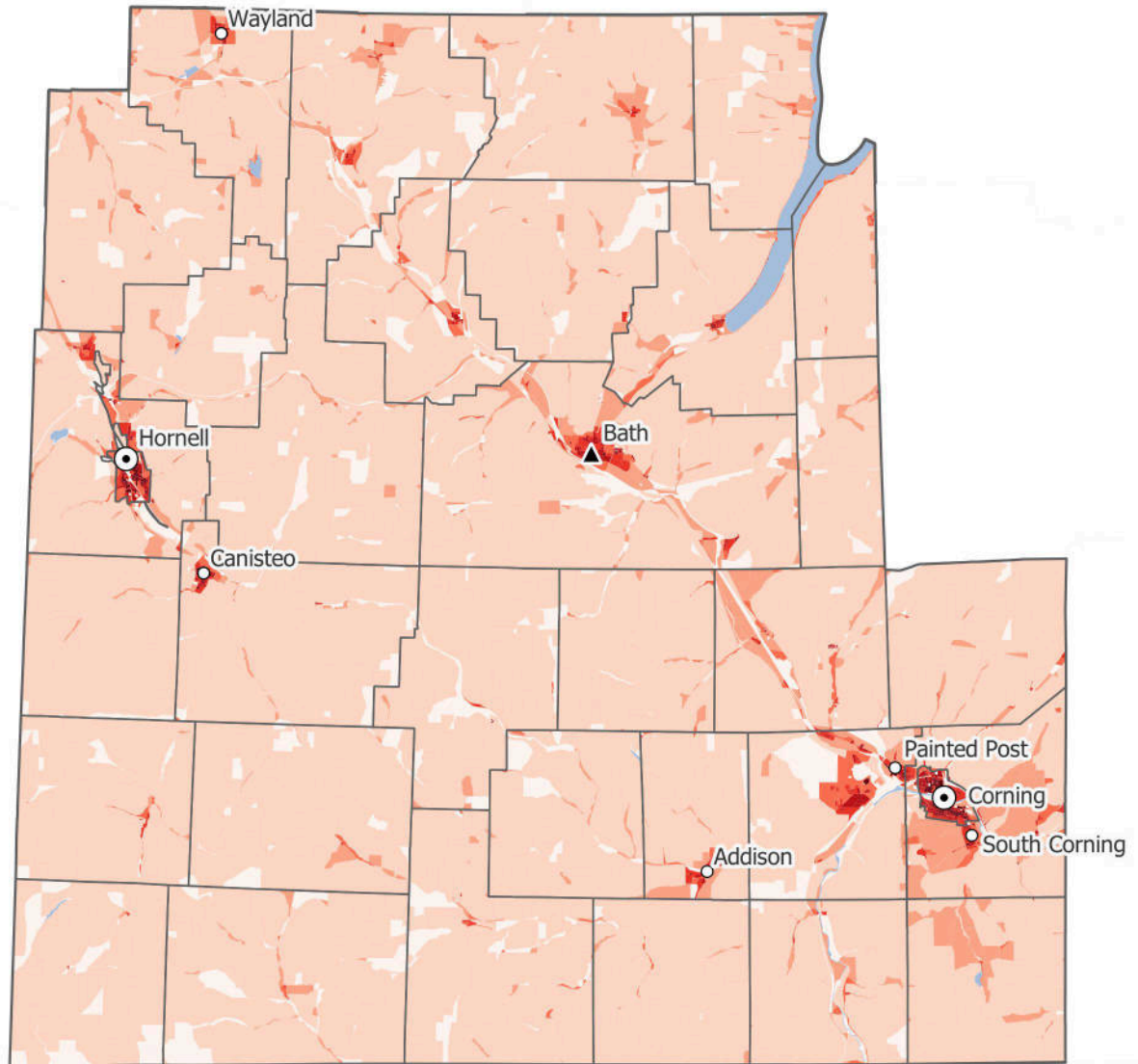
2020 Population Density

Population Density  
(persons/sqmi)



Cities and Villages

- City (any population)
- Village (5,000+)
- Village (3,000-5,000)
- Village (1,000-3,000)

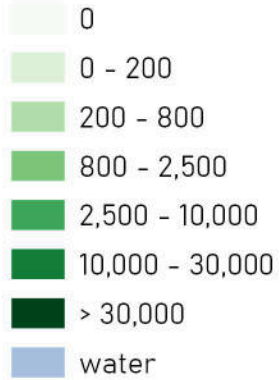


Program on Applied Demographics 2024  
Source: Census 2020

# Suffolk County, New York

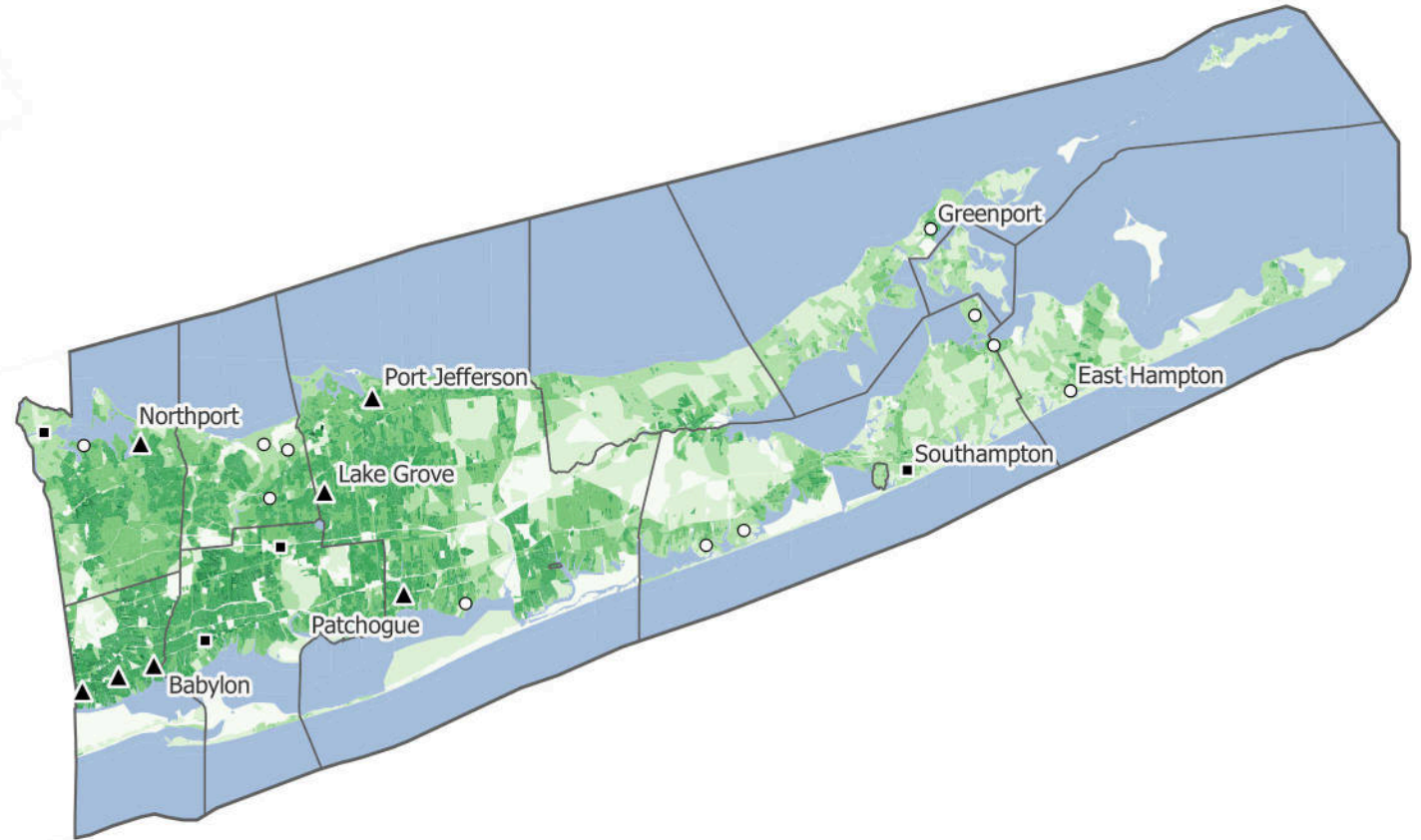
2020 Population Density

Population Density  
(persons/sqmi)



Cities and Villages

- City (any population)
- Village (5,000+)
- Village (3,000-5,000)
- Village (1,000-3,000)



0 5 10 Miles



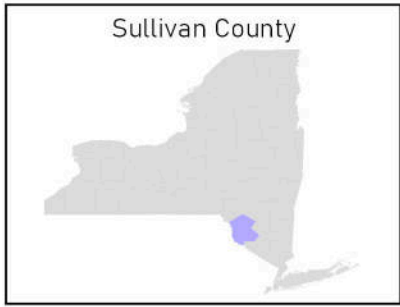
Program on Applied Demographics 2024

Source: Census 2020




# Sullivan County, New York

2020 Population Density



Population Density  
(persons/sqmi)



Cities and Villages

- City (any population)
- ▲ Village (5,000+)
- Village (3,000-5,000)
- Village (1,000-3,000)



Program on Applied Demographics 2024  
Source: Census 2020




# Tioga County, New York

2020 Population Density


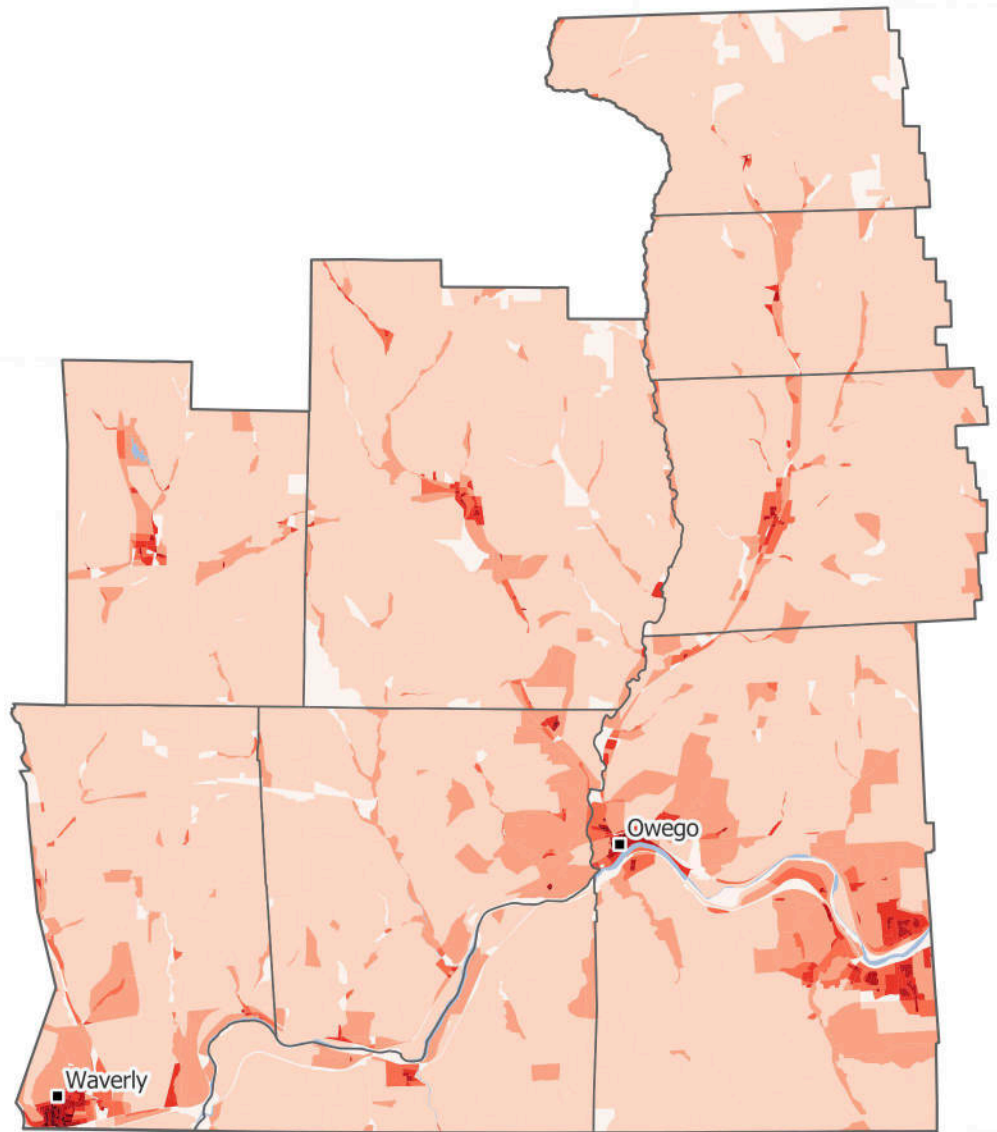


Population Density  
(persons/sqmi)



Cities and Villages

- ⊙ City (any population)
- ▲ Village (5,000+)
- Village (3,000-5,000)
- Village (1,000-3,000)



Program on Applied Demographics 2024  
Source: Census 2020



# Tompkins County, New York


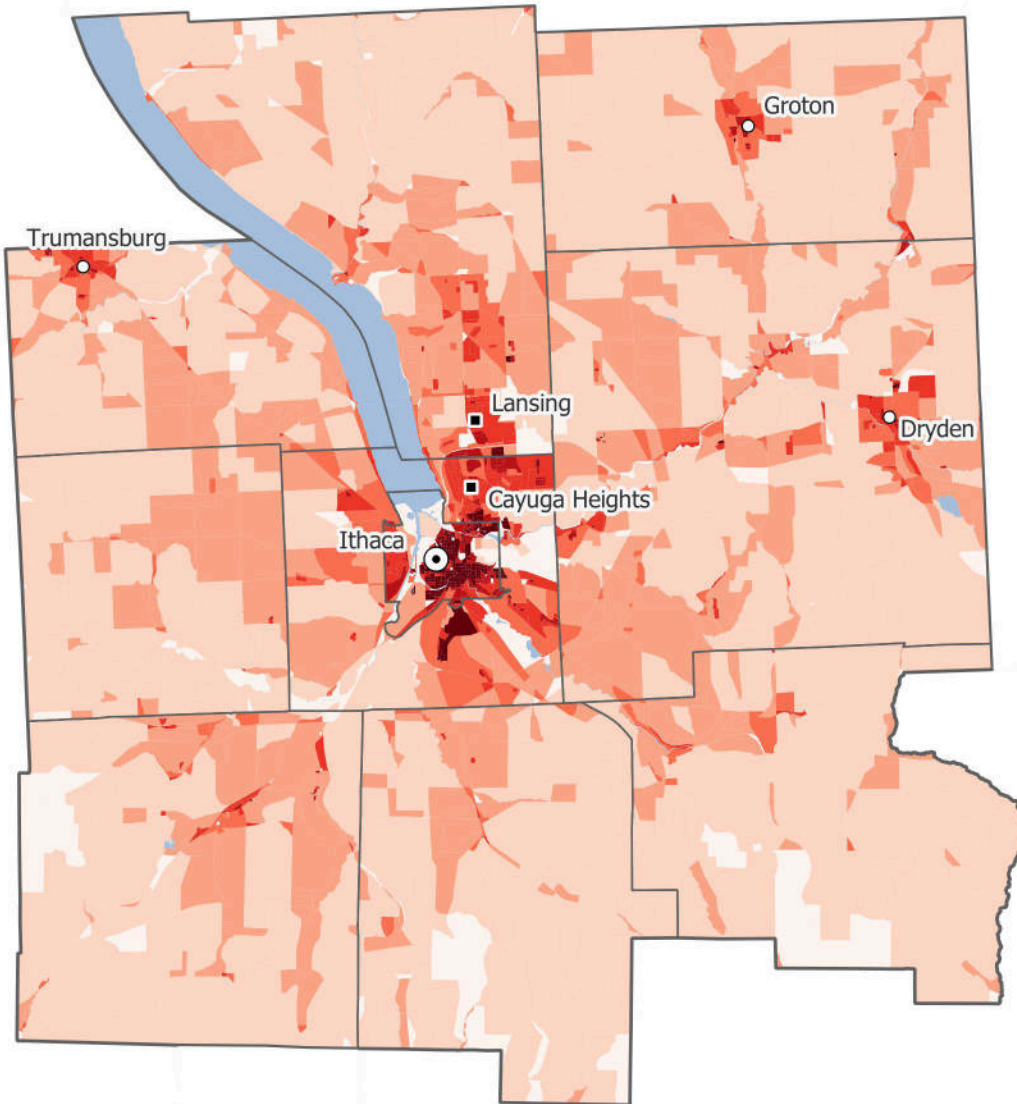
2020 Population Density

Population Density  
(persons/sqmi)



Cities and Villages

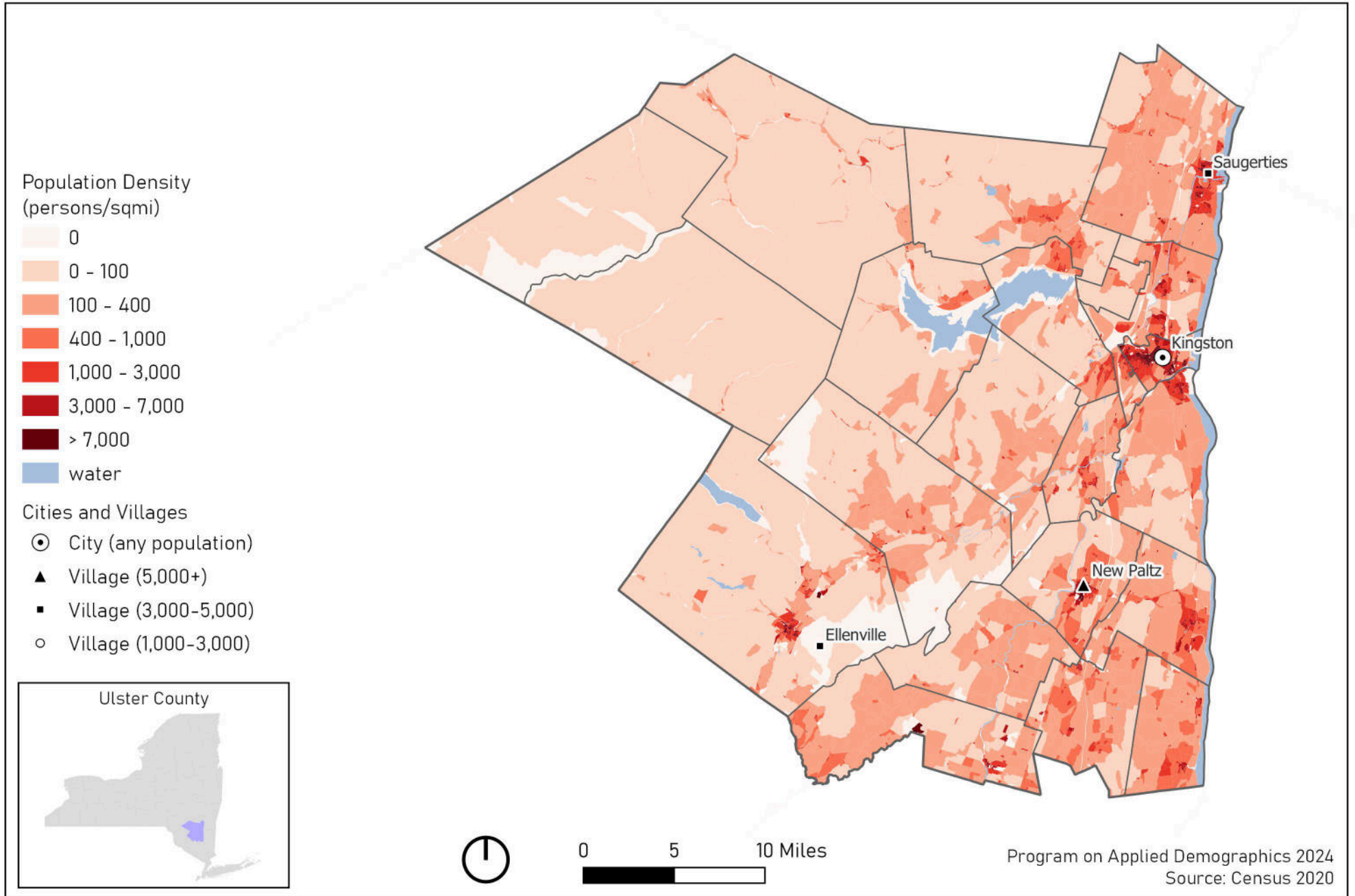
- ⊙ City (any population)
- ▲ Village (5,000+)
- Village (3,000-5,000)
- Village (1,000-3,000)



Program on Applied Demographics 2024  
Source: Census 2020

# Ulster County, New York


2020 Population Density



# Warren County, New York


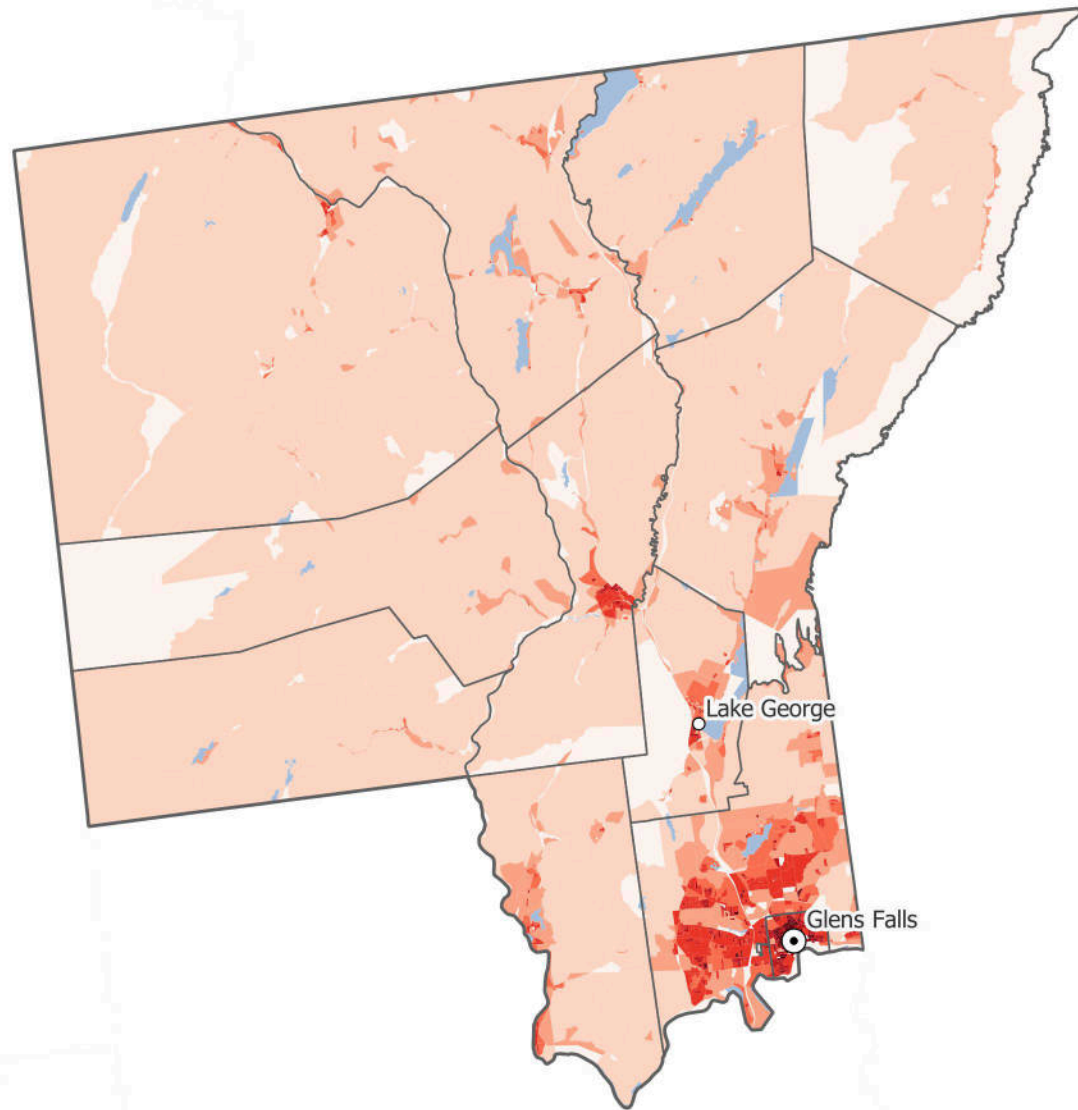
2020 Population Density

Population Density  
(persons/sqmi)



Cities and Villages

- City (any population)
- Village (5,000+)
- Village (3,000-5,000)
- Village (1,000-3,000)




Program on Applied Demographics 2024  
Source: Census 2020

# Washington County, New York

2020 Population Density


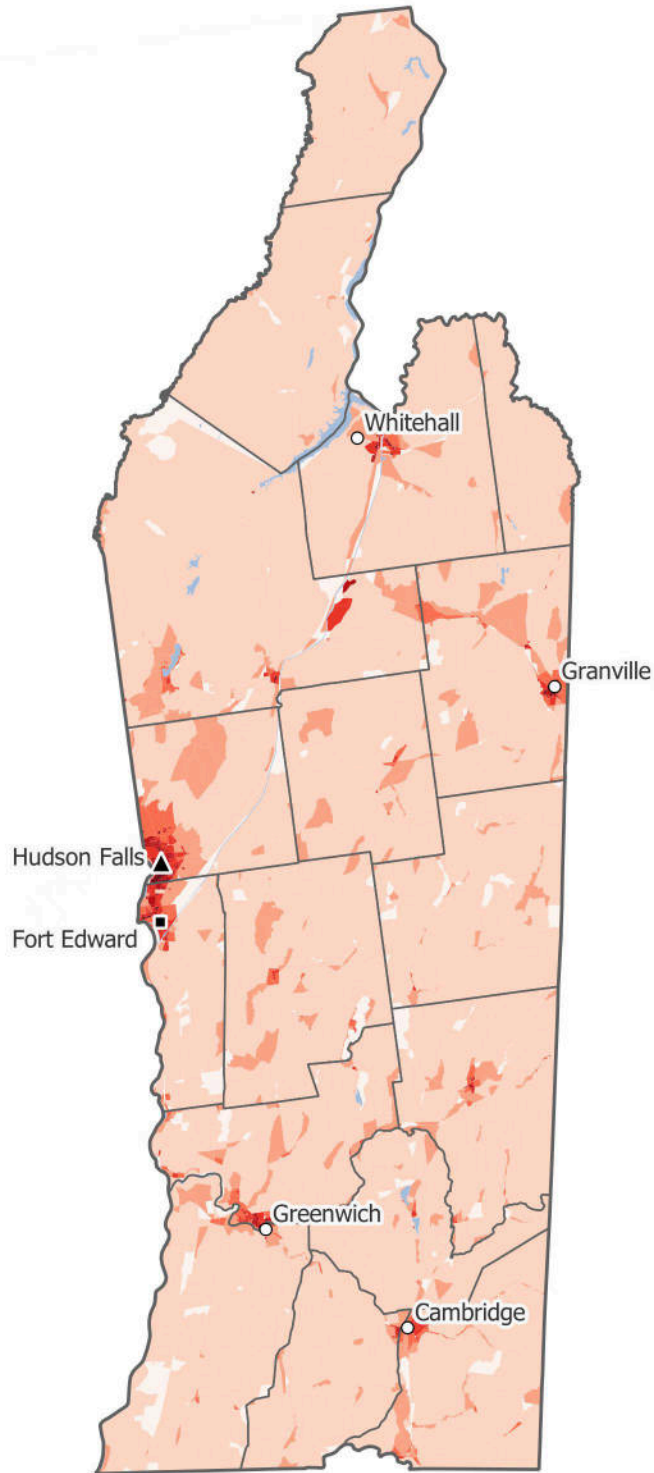


Population Density  
(persons/sqmi)



Cities and Villages

- City (any population)
- ▲ Village (5,000+)
- Village (3,000-5,000)
- Village (1,000-3,000)



Program on Applied Demographics 2024  
Source: Census 2020



# Wayne County, New York


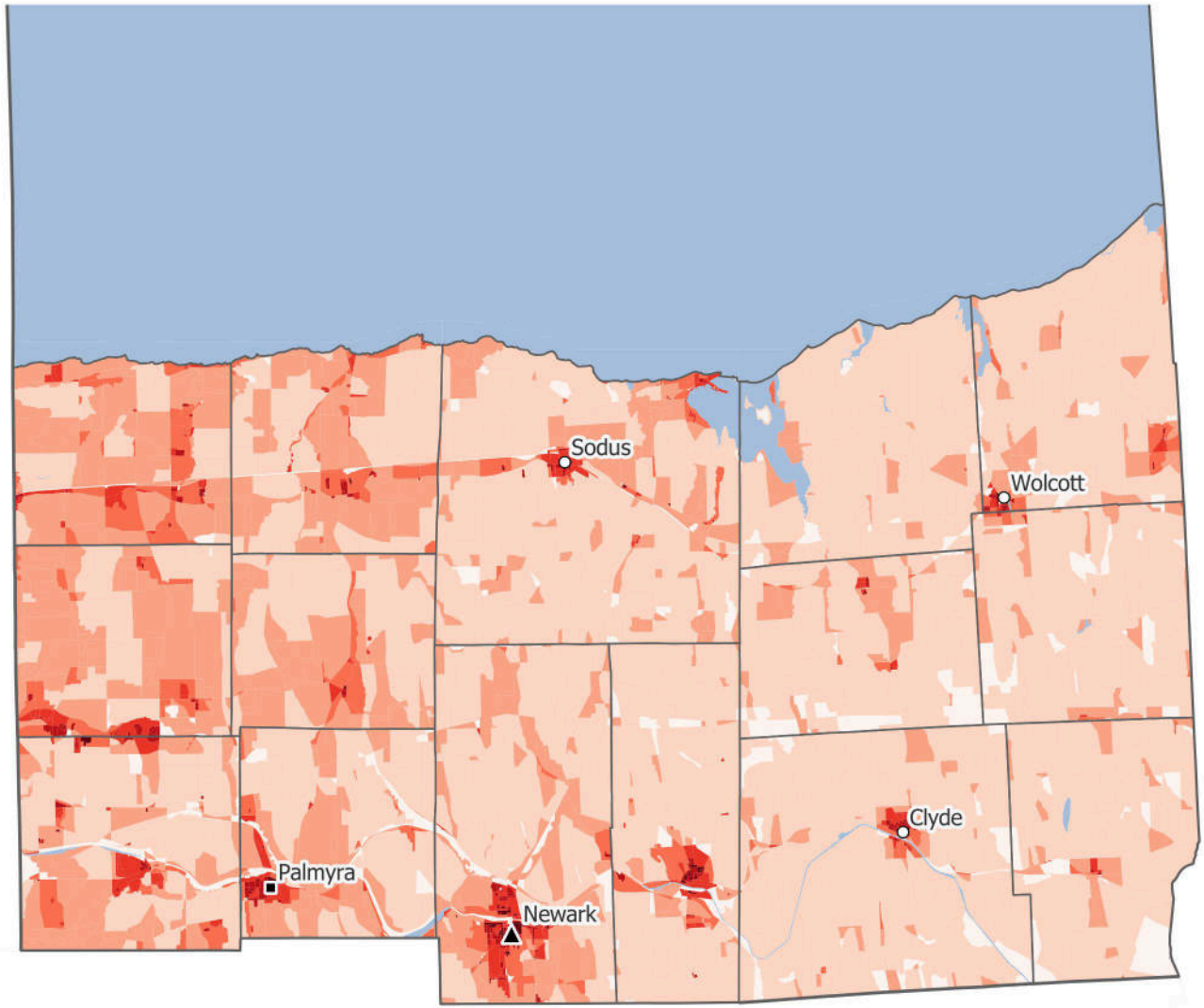
2020 Population Density

Population Density  
(persons/sqmi)



Cities and Villages

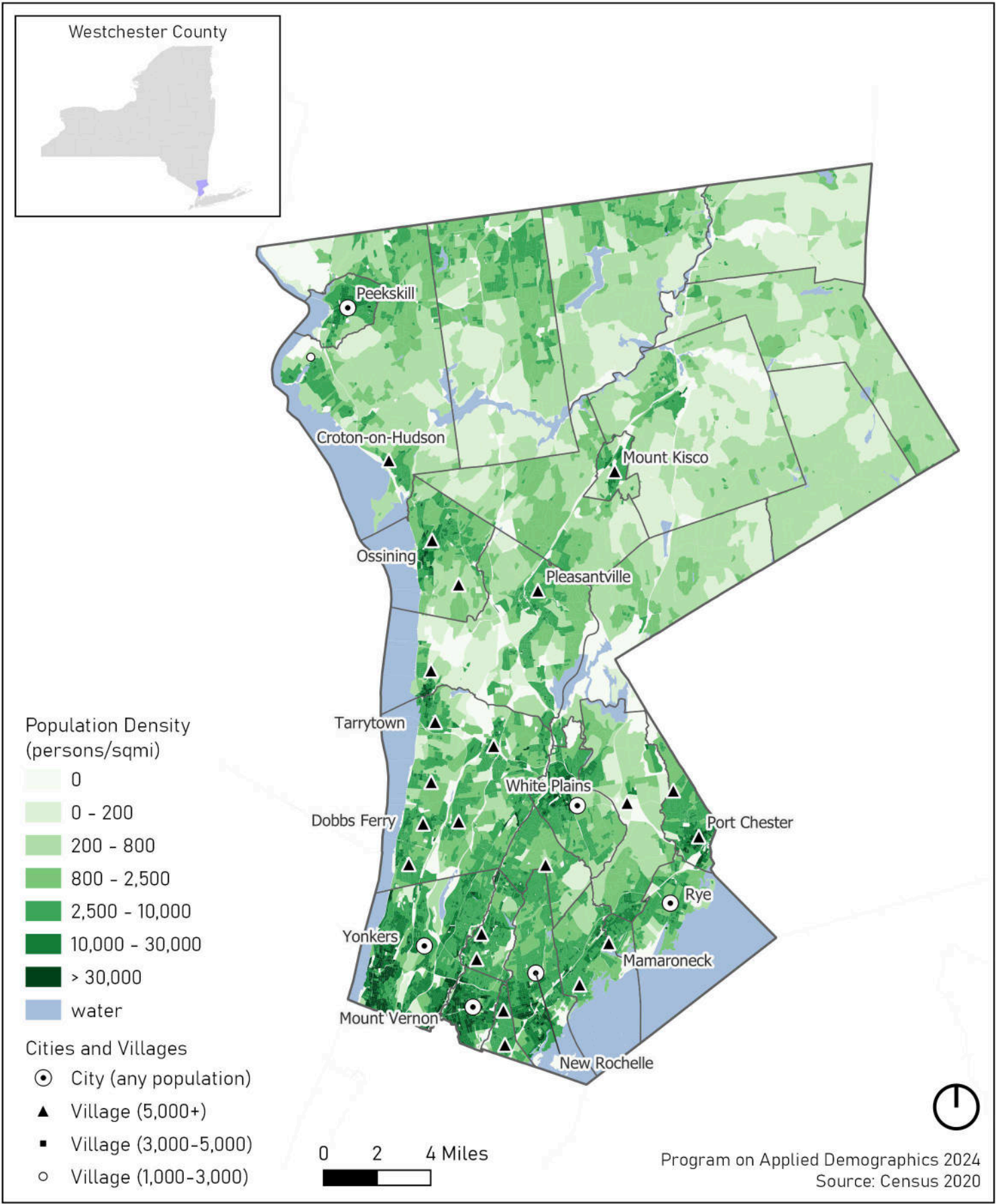
- City (any population)
- Village (5,000+)
- Village (3,000-5,000)
- Village (1,000-3,000)



Program on Applied Demographics 2024  
Source: Census 2020

# Westchester County, New York

2020 Population Density






# Wyoming County, New York

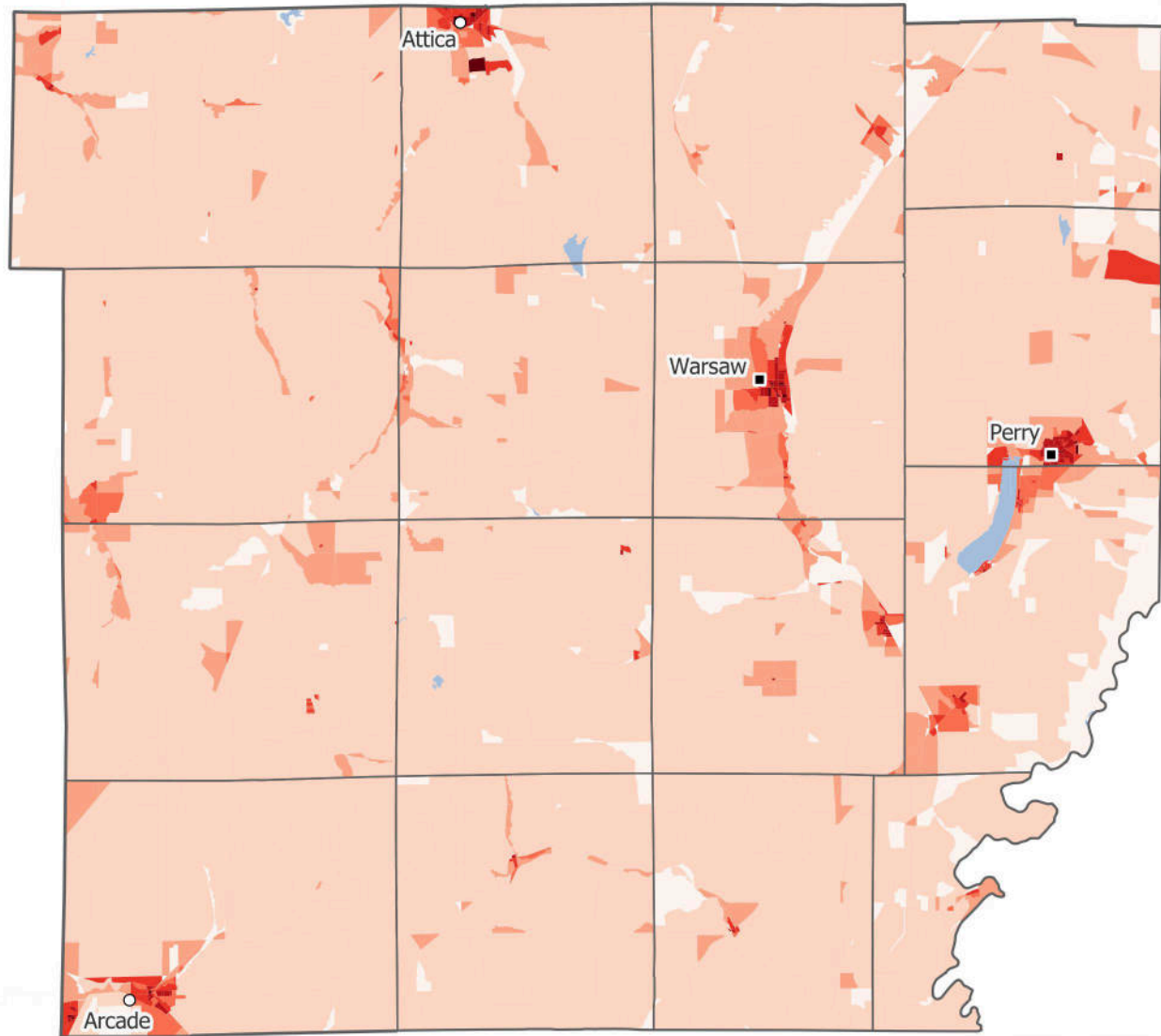
2020 Population Density

Population Density  
(persons/sqmi)



Cities and Villages

- City (any population)
- Village (5,000+)
- Village (3,000-5,000)
- Village (1,000-3,000)




Program on Applied Demographics 2024  
Source: Census 2020

# Yates County, New York


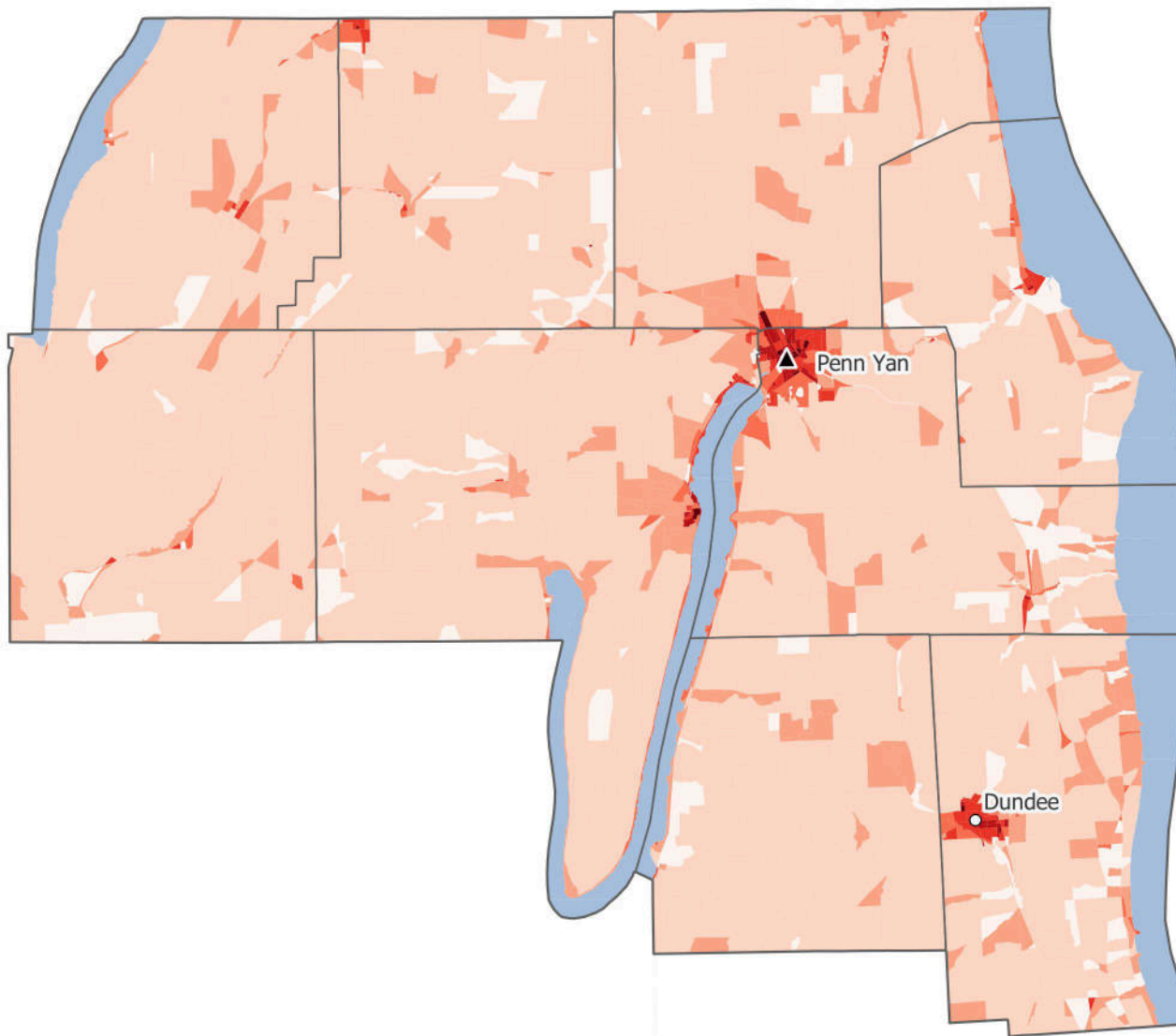
2020 Population Density

Population Density  
(persons/sqmi)



Cities and Villages

- City (any population)
- Village (5,000+)
- Village (3,000-5,000)
- Village (1,000-3,000)



Program on Applied Demographics 2024  
Source: Census 2020